App. F IX-4

Previous References (1939 (2nd))

File No. 139-39
Serial Nos. 2, 4, 6
7, 9, 10, 811

Later References.
T/L 47-40--85-786
L.R 119-41-125, 127

Reserve

GENERAL AND REVENUE SECRETARIAT.

Serial Nos. Yearly

Part B for July 1940.

SUBJECT.

Laying out an extension in Rungaraatha puram, Kalyan Malleswaram Bangalore city, and other proposals for the sale of sites and acquisitions of lands

(L no 9). To The md. Commr B city
" Comptroller
" Comdr of L Works & Settlements
" D.C Bangalore
" Dr of P H
L no 445-9 dt 12-7-40

(L 1011) Sanctions to layout &c.
The comptroller, Mys Gazette
L 450-51 dt 12-7-40

D.R. Bhargava 25/7-40

Serial No

From the ML Commr, PDCJ, Hvo the PDJ
RO L1 2742/38 Dy 22.8.39
Requests sanction to the formation of sites for housing the people living in the huts near the Jewell filters ~~extension~~ ~~construction~~ within the limits of Ranganatha Pura Village at a cost of Rs 13,300/- ~~and~~ the construction of a cattle shed at an estimated cost of Rs 6000/-

In regard the formation of sites, it is stated that the people there are willing to deposit the money in advance and it is to be presumed that the cost of forming the extension would be met out of the advance to be deposited by the people there

The cost of construction of the cattle shed amounting to Rs 6000/- is proposed to be met ~~from~~ out of PDCJ and funds and it is stated that there would be a proper return on the investment

Submitted for orders

26/8

It is proposed to acquire five acres of land in Ranga village - to the east of the C Hope, Mallewaram, at Rs 1000/- per inclusive of 15% statutory all

NOTE-Contn Sheet

Formation of an extension to Kempambudhi
– Madhuramahal Valley

File No. of 19 39–40 General and Revenue Secretariat

Serial No

The total cost including the formation of roads & drains is estimated at Rs 13,300/
The scheme is said to be a self supporting one the money required in this behalf would be got deposited from the purchasers of sites, who are living at present near the Jewell Hills and who have to be provided to elsewhere A model Cattle shed is proposed to be built at a cost of Rs 6000/, which would be met out of PL funds and it is said that there would be a proper return in this investment-

But much doubt would be the return on the capital spent is not definitely stated. It is not also stated how many sites – of what dimensions etc. would be formed out of the five acres proposed to be acquired. Generally the cost per acre in these extensions would be in the neighbourhood of Rs 2000/-

The proposal is for orders.

6/8/39 b) A layout plan of the proposed extension also seems necessary, and may also be called for if approved

Dewan Henry

2 Asst

4.8.39

SECY TO GOVT 1315 23 AUG 1939 GOVT OF MYSORE

SECY TO GOVT 1315 23 AUG 1939

Laying out an extension in Ramanathapuram village
12-30 / 1658 Madhuranthakam

General and Revenue Secretariat. File No 139 of 1939 [App F III-2

Serial No.

1) Sent with a draft letter for approval
19/9 2) Sec.
20 Sdg.

2 20 The Collector's memo
No 2 2539 dt 2 9 39
calls for further information
from the Rd Commr, Orgt
No L1-2742/38 dt 12-9-39.
forwards a copy of the layout plan,
showing the proposed cattle shed & the sites
marked on them etc.

3) It is stated that it is proposed to form
90 sites of dimensions varying from
25×40 & 30×40 ft.

4) The area proposed to be acquired
by the mcpy is 5 acres and the cost of
Acqn. is stated to be about Rs 1500/- per
acre.

5) It is estimated that the sites would
fetch a rent of Rs 1-4-0 to 1-8-0 per sq yard.

6) Sent for orders with reference to Para 6
(1939-40) 7) The two schemes would be a help to Madras,
for one, the layout and 2. the proposed extension
in the limits of Ramanathapuram village may
perhaps be sanctioned the lay out of the proposed
extension is estimated to cost Rs 13,300

Lawn Dairy)

19-9-39 2nd Member (Read) 2nd Member

15) Note for sanction
Dy CG

Govt & Secy

SECY LOCAL DEPT
GOVT OF MADRAS

Secy. Centre Sheet
OFFICE OF THE
SECOND MEMBER OF COUNCIL
19 SEPT 1939
2310

1658

File No | of 19 | General and Revenue Secretariat

Serial No

Encld with a draft G.O. for approval
19) Encl. 2/11/39

P NO C
22 SEP

To The Ml Commnr Bang. thro' PDs
The Comptroller
The Dr of Health
The Chief Engineer
The Dy Commnr, Bl. Dt
No L 3353-) 28-9-39
sanctions the proposals of the mncl

4

From The Ml Commnr, Bang., thro' PDs
No Rl. 1045/38-39 Dy 3-11-39
Requests sanction to the acqn of 98-7 acres of land in Jakkasandra, Ranganathapura & Vyalikaval Villages for laying out an extension.
From the Records, it is seen that the scheme for laying out of further extension has not been placed before the city Improvt Committee and their opinion obtained.
It is stated that the cost of acqn is estimated to be Rs 68,413/- but it is likely hoped that the cost may go high as the lands proposed to be acquired contain garden lands. It may be roughly estimated that it may go above Rs one lakh

Serial No

22) Further, sanction is requested under section 17 of the L.A Act to proceed with the acqn of petitioners. There seems to be no necessity to sanction it as an urgent acquisition.

23) Submitted with a draft letter for appl orders
8/11
PRR
Law Secy)
2
8/11

24) If the Municipality takes possession immediately under Sec 17, they should be in a possession to pay the Compensation at the time of taking possession. The petty may be issued if they have the Compensation amount ready. They may also be asked the necessary proceedings under Sec 17
2
17/11

25) Submitted with a draft letter for appl.
17/11
26) Issue
2
17/11

6 To The ml Commr, Bezwada.
No L 4915 Dy 23-11-39
Calls for some information

From the ml Commr, Bezwada, Ltr no 985
No L(1045/38 39 Dy 17-1-40
Forwards the information called for.

TYPING SE... 1939 ... APR ... 5

Issue A
8/12

NOTE-Contn Sheet

Serial No

27) It is stated that 147 applications with a deposit of Rs 187-8-0 each have been so far received and that the possession of the lands will be taken after sufficient amount is received and paid towards the cost of the lands.

28) It is also stated that the possession of the notified lands will be taken according to the demand of the sites from the Public

29) As regards the necessity to take action under section 17 of the L.A Act it is stated that sites have to be given immediately to those who have deposited the value of the sites & that the Public cannot be made to wait for any length of time.

30) Regn proceedings in the usual course may cover a period of three to six

31) As the cost of acqn of the land is proposed to be met out of the deposits for sites received from the public, it is presumed that there will be no difficulty in finding the required funds

32) submitted for orders with reference to para 24 supra

25/1/40 (Law Secy)

25/1/40

SECY LAW 5232 GOVT OF M

Layout of an extension near the Malleswaram Swimming Pool

392

Secretariat and Revenue Secretariat. | File No | of 19 | [App. F III-2

Serial No.

1

Asst 29/1/40

33) The idea is that all these layouts maybe started by the first and then handed over to the Municipality.

3) Await reply from M.C.

27/1/40

Dealt with the information received from the Mal Commr in the matter

6/3

for 3) The Mal Commissioner has furnished the necessary particulars relating to this scheme. 98.7 acres are proposed to be acquired the total Expenditure as per detail furnished in Page 6 is Rs 229,163. Out of this area, 1107 sites are proposed to be formed and the realisations from the sites are estimated at Rs 248 823 Thus it is evident how the scheme is self-supporting. The idea seems to be to take up these Layouts by Zones for orders.

'Law. Secy)

10/3

II Member)

Hon the Pr Secy)

Hon 13/3/

15/3

EGY LAW DEPT 12 MAR 1940 GOVT OF MYSORE

4630-43

File No 3920/L 271° of 1 General and Revenue Secretariat.

Serial No

37) Reference is invited to my note dated 27th March 1940 in Municipal file 83 of 1938.

AG 27/3/40

Hm 27/3

28/3

Mr K K S

38) This file relates to the formation of an extension near the Swimming pool in Malleswaram 5 acres have already been ordered to be acquired & laid out for the benefit of the residents of Harijan Colony, who are proposed to be removed from their present location viz the Malleswaram High School (new)

39) It is proposed to acquire another extent of 98 acres and layout an extension, forming about 1107 sites at an estimated cost of Rs 2,

Tenders called for initial deposit from intending purchasers of sites It has been ascertained that 227 sites have been applied for and a deposit of Rs 4 2562/87 at Rs 10/-/87 per site has been received It is stated that it would be a self supporting scheme

Extension near the Swimming Pool, Mallyaram —

General and Revenue Secretariat | File No | of 194 | [App F III–2

Serial No.

40) Having regard to the action taken by the M.L.A. in calling for applications and receiving deposit-money to the extent of Rs 4,562/-, it is for orders if the M.L.A. may be permitted to take up this extension and form it into two cottages permitted by the above deposits. The remaining extent may be taken up later on by the P.W. Deptt, keeping to the layout prepared by the M.L.A. now.

41) Also for consideration if the M.L.A. may be written to in the matter if the M.L.A. would be willing to lay out the area covered by the applications received & leave the balance remaining area to be taken up by the P.W.D. when funds permit.

from 10/4 (Rec 4/4) Secy (Rev) will be Consulted regarding the above proposal and also to furnish information as to the number of applications received for sites and the amount deposited and the area that will have to be laid out immediately for the purpose of meeting the present demand, stating the details thereof in full

Dave Secy

13/4 13/4

NOTE—Contn. Sheet. 7007 11/4

2920 bis/2 Ext Extension near the Swimming Pool at Kalutara

File No. of 1939

General and Revenue Secretariat.

Serial No.

(43) Offc letter sended for approval

(Sd) 13.12.40

(44) Revised and typed offc sended for approval

(Sd) 15.4.40

(Home Secy) 18/4

TYPING SECTION 22 APR. 1940 GEN. & REV. SECTT.

Hom 23/4

(45) Home 7

To the Mpl Comr, Bkly

(Sd) 22/4

L 9.50 @ 23.4.40

Calls for further information

(46) Issued and revised letter replacing the last but one sentence of the letter sent to the Mpl Comr

(Sd) 23.12.40

From the Mpl Comr, Bkly

L 1 1065/38.39 @ 19.4.40

furnishes further information

(47) The Mpl Comr reports that 227 deposits have been received so far for lots in the proposed Extension and that an amount of Rs 42,562-80 is available for payment as compensation

(48) The scheme, if sanctioned, is proposed to be taken up in three stages

(49) Sended for orders

(Sd) 25.12.40 50

the receipt of reply to the

Sub A (Mpl)

for letter sent, Secretary in this Connection may be consulted

(Sd) 25/4

6463/6954

General and Revenue Secretariat — File No 139 of 1939 — [App F III-2

Serial No.

From the Ind Commr, Bezwada, thro the Govt
No A6. Dr 160/39 Dt 8.5.40

It was ordered that the information called for
51) It is reported that 236 applications
have been received, of which 228
were received within the time fixed
for the receipt of applications, and
8 after the due date and that the deposits
of the eight applicants also have been
received. Rs 43,975 have been
received as deposits.

52) It is also stated that the Secy
Odt of the Sri Kodandarama co-operative
Society Ltd Malleswaram has been
asking for the reservation of 100 sites
for the benefit of the members who
are all poor and that a promise
has been made to the Society to that
effect.

53) The Ind Commr has also stated
that as the major portion of the layout
will be required for disposal as
stated above, there is no need for the
Govt to take it up as a Govt scheme

54) A report has also been made by
the Ind Commr to the effect that he would

NOTE—Contn. Sheet.

Extension near the swimming Pond, Mallapuram

Pt. Cuttings

6463/1954

File No. of 194

General and Revenue Secretariat.

Serial No.

intimate the extent of the land required for the purpose.

3) Orders for orders with reference to para 42

4) The receipt of the objections will be awaited. only as much portion of the land as is required to days with the sites for which the deposits have been received may be ordered to be acquired. The W & C may perhaps be requested to send up acquisition statements immediately for this extent of land to be acquired, so that the applicants who have deposited the amount may not be inconvenienced by the delay, which would otherwise be caused by taking action for acquiring the whole extent of 98 acres (?)

5) Palavara proposed to acquire 98.7 acres
no of sites to be formed is 1107
Total cost (Engrey) Rs 2,29,163
Anticipated revenue Rs 2,44,288/-

6) The total no of applications received is stated to be only 836. The entire dayout is expected to provide for 1107 sites. Even the 2 Engineers suggests that there is no need for Engrey to take this up as a Govt. Scheme

Please see 1 up in file.

15/5

Respectfully submitted
[illegible]

Layout of an extension near the Tambaram Road — Re Memorandum

1954

General and Revenue Secretariat — File No — of 1954 — [App. F III-2]

Serial No.

as the major portion of the layout so wanted for disposal. As the no of applications is only 236, it is not known why the major portion of the layout is required. Even the Municipal Council has reported previously that this scheme will be a self supporting one without entailing any outlay by the Municipality either in the beginning or in the end. They have already secured a deposit of Rs 43975 which could be utilised towards the cost of acquisition and formation of roads in the extent immediately required.

Jag S

5) So long as the municipality did not ask for any funds from Govt either as an advance or loan, for the working out of this scheme, sanction may perhaps be accorded to the Municipal Council to work out the scheme.

Raw Secy).

20/5/40

6) May be sanctioned

II Member)

26-5

Hm 2 2415

NOTE—Contn. Sheet.

OFFICE OF THE HON'BLE MEMBER OF COUNCIL. 24 MAY 1940 A. 22

27/5 Hm 2 2715

24/5

File No. of 194

General and Revenue Secretariat.

Serial No

Sended with a draft Go for appl

31/5

P.T.O.

6285/40

When they want to take up the layout in 3 months, why should the acquisition of the entire area be sanctioned now alone that too, under sec 17 of the Acq Act

31/5

And the D A to the Md Comm, who was phoned in this connection stated that he would look into the file and inform are no information has been received so far

A draft do letter is submitted

4/6/40

Law Secy

4/6/40

D.O. No L2 7/6/40

Hm 6/6.

7/6/40

6/6/40

N.B.—Should routine notes be written on small slips, the notes must be copied, or slips pasted on this form.

G R.S III—3] 6954 J. 157

Routine Notes.

[To be used only for notes, requisitions, etc , not intended for permanent record]

From the Dist Commr, Bngl
No L1.1043/38 Dt 5.7.40.
Forwards the revised declaration
statements & states that the
area now proposed to be acquired
immediately is 24 acres and
31.55 guntas.

Sent with a revised draft
Go for appl to letter with
4 declaration statements.

9/7

Hon'ble is then it is
stated as 16 acres 20 guntas
in the statements. Pl enquire

9/7.

For favourable approval

(Law Secy)

9/7/40

Hon
10/7/40

10/7

SECY LAW DEPT.
9 JULY 1940
GOVT OF MYSORE

N.B.—Should routine notes be written on small slips, the notes must be typed, or slips pasted on this form.

General and Revenue Secretariat — File No 139 of 1939 — [App F III–2

Serial No.	
9	To The Jnl Commr, Purch., Hrs Dpt The Comptroller The Commr for Settlement & L.R. The City Commr, Bldrs Dpt The Dir of P. Health No L 445-9 Dt 12-7-40 Sanctioning (1) the layout of the Extension by the end of the City proposals for the sale of sites and the acqsn. of 24 acres & 31.55 Guntas.
10	To The Comptroller, Govt Gazette
11	No L 450 & 451 Dt 12-7-40 re Notfn the acquisition

Dt 15/7.

NOTE—Contn. Sheet.

File No. of 194 General and Revenue Secretariat.

Serial No.

1230

BANGALORE CITY MUNICIPALITY

No. Ll. 2742/38.

MUNICIPAL OFFICES.

Bangalore, 22nd August 1939.

MC 139-39-1

SECY LAW DEPT Encl Resn Copy
GOVT OF MYSORE

From

S NARAYANA RAO ESQ., M A (HONS.),
MUNICIPAL COMMISSIONER,
BANGALORE CITY

To

C. Subrahmanya Aiyar, Esq., B.A., B.L.,
Secretary to the Government of
His Highness the Maharaja of Mysore,
Law Department, Bangalore

SIR,

I have the honour to state that the question of housing the people living in the huts near the Jewell Filters was under consideration for a long time and proposals were placed before the Municipal Council for the formation of sites in the limits of Ranganathpur village to the East of the Cauvurina topo, Malleswaram at a cost of Rs. 13,300/- as per details noted below:-

1.	Cost of acquiring 5 acres of land at Rs. 1,000/- per acre inclusive of 15% statutory allowance	...	Rs. 5,700/-
2.	Formation of roads.		Rs. 3,800/-
3.	Drains on either sides of roads		Rs. 3,800/-
		Total.	Rs. 13,300/-

It has also been proposed to construct a cattle shed at a cost of Rs. 6,000/-. The Municipal Council in their meeting held on 15th May 1939 have sanctioned the above-mentioned proposals. A copy of their resolution is herein enclosed for reference. The sites will be sold at Rs. 1-4-0 to Rs. 1-8-0 per square yard and they are capable of paying it and are also willing to deposit the money in advance. It would be a self-supporting scheme. The model cattle-shed will be built from municipal funds and there would be a proper return on the investment.

P.T.O.

I request that sanction of Government may be kindly ob
to the resolution of the Municipal Council.

I have the honour to be,
Sir,
Your most obdient servant,

Municipal Commissioner.

Forwarded with compliments,

Honorary President.

Enc/ 1/

No. 51/38

Proceedings of the ordinary General Meeting of the City Municipal Council, Bangalore, held on Saturday the 13th May 1939 at 12 Noon in the Council Chamber of the City Municipal Offices, Bangalore.

Present

N. Balakrishnaiya, Esq , B A ,LL.B ,
Honorary President

Messrs

1 V idyaraj D Rameswara Se
2 S N M Razvi
3 K M Naganna
4 B S Shankarappa Setty
5 I K Purushothama Naidu
6 D Venkataramanappa
7 B L. B anna
8. K Gubbaiya, B A , LL B ,
9. P Subbarama Chetty
10 P.M Rama Sarma
11 M Krishnaswamy Pillai
12 M.R N rasimha Iyengar
13 S L Mannaji Rao
14 B Abdur Rahmon, B A.,
15 Mirza M Azizulla Beig
16 M. Royan, M D ,
17 V Chikkayellappa
18 Sri R Kalyanamma

—

ABSENT

Messrs

1 R Venkataswamy
2. Balur Srinivasiengar, B A., B L ,
3 M Muniswamy
4 C M. Garudachar, B A ,
5 O S Nasarulla Sheriff, M A , LL B ,

—

(Six seats vacant)

Urgent Addl. Subject no. 2.

Commissioner's proposals for the formation of sites for housing the hut people near Jeedi Filters, at a cost of Rs. 15,300/- and also construction of a Cattle shed at a cost of Rs. 6,000/-.

RESOLUTION:-

A p p r o v e d.

SD: M. BALAKRISHNAIYA,
Honorary President.

"C o p y"

S. Narayanan 22/8

Municipal Commissioner.

Kns/ TW

F G—1]

ECT

Section ml
File No 139-39
Serial No 2

No L2539

To

The ml Commr, Pdcfy;
Thro' the Dist.

Sir,

With reference to your letter
No L1 2742/28 Dy 22-8 39, re
the formation of sites in the limits
of the Ranganathapur Circle,
Pdcfy; I am directed to request
you to be so good as to forward
a layout plan of the ~~proposed~~ sites
in the proposed extension.

Thanks etc

for secy to Govt
Law Dept

It may also be kindly stated what the return on the capital spent would be, and what the dimensions of the sites proposed to be formed are and whether the areas always are suitable to fit with what Rs would require

List of enclosures

Copied by

Examined by

Diary No of letter replied to

General and Revenue Secretariat

( )

the 193

Date of issue 2-9-1939

Signed by

WD 0563—GPB—30 000—6 1 39

GOVERNMENT OF HIS HIGHNESS THE MAHARAJA OF MYSORE

General and Revenue Secretariat

No. L 2539/mel 189-39-2 Dated, Bangalore, 2-9-1939

From

The Secretary to the Government of His Highness the Maharaja of Mysore,
Law Department

To

The Municipal Commissioner,
Bangalore City.

THROUGH THE PRESIDENT, CITY MUNICIPAL COUNCIL, BANGALORE.

Sir.

With reference to your letter No. L1 2742/28 dated the 22nd August 1939, re- the formation of sites in the limits of the Rahamathapur Village, Bangalore City, I am directed to request you to be so good as to forward a layout plan of the sites in the proposed extension. It may also be kindly stated what the return on the capital spent would be, what the dimensions of the sites proposed to be formed are and whether the acquisition charges are not likely to go up to about Rs. 2000/- per acre.

I have the honor to be,
Sir,
Your most obedient servant,

Secretary to Government,
Law Department.

P.H.

BANGALORE CITY MUNICIPALITY

1658
C

No. L1- 2742/38.

Encl. One Notification Copy - & Layout-plan

MUNICIPAL OFFICES.

Bangalore, 12-9- 1939.

Ml 139-39-



S NARAYANA RAO, ESQ., M A (HONS.),
MUNICIPAL COMMISSIONER,
BANGALORE CITY

To

C.Subrahmanya Aiyar, Esq., B.A., B.L.,

Secretary to the Government of
His Highness the Maharaja of Mysore,
Law Department, Bangalore.

SIR,

With reference to your letter No.L. 2539/Ml. 139-39-2 - dated 2nd September 1939 regarding the formation of sites in the limits of Rangenathapur village for the people living in huts - near Jewel filters etc., I have the honour to forward herewith a copy of the layout plan of this area, showing the proposed cattle shed and the sites marked on them. As per Municipal Engineer's report, the total number of sites will be 90 of - dimensions varying from 25 X 40 to 30 X 40 feet. The area to be acquired is 5 acres. Out of this, an extent of 2 acres 8 guntas is required for road and 18 guntas for the construction of cattle shed as most of them live by selling milk. The rest namely 2 acres and 12 guntas are available for formation of sites. The total cost of the scheme including cost of acquisition and allowing only second class road and good surface and drainage arrangement will be Rs. 13,300/- as already reported and the value per Sq. Yard will be Re1-3-0 per Sq. Yard. A rate of Rs. 1-4-0 to 1-8-0 per Sq. Yard is recommended taking into consideration the fluctuation in the acquisition cost. The acquisition charges may not go up to Rs. 2000/- per acre, as these are dry lands and not garden - lands. A rate of Rs. 1500/- per acre is reasonable.

Further the roads etc., will be laid out as cheaply as

as possible in accordance with the instructions of Government - conveyed in your letter No. L. 1765/Ml. dated 14th August 1939.

The entire cost of the scheme will be realised by the sale of sites leaving a small return to the Municipality.

In this connection, I beg to state that preliminary notificati (No. L. 2188- Ml. 119-39-29 dated 28-8-1939) has been published by Government in the Gazette (Copy enclosed.)

I have the honour to be,

Sir,

Your most obedient servant,

Municipal Commissioner.

PSK

13/9/39

LAW SECRETARIAT

No L. 2188—*Mi.* 19-39-29, *dated* 28*th August* 1939.

Under Section 4 of the Land Acquisition Act, 1894, as amended from time to time, it is hereby notified that the property described hereunder is required for a public purpose, *viz.*, housing poor people living in huts.

Under Section 5-A, it is directed that any person interested in the above property may, within 30 days after the issue of this notification, prefer objections, if any thereto, to the Municipal Commissioner, in writing, after which no objections will be heard

A plan of the property will be available for inspection in the Office of the Municipal Commissioner, City Municipality, Bangalore

District	City	Division	Hobli	Khatedars or owners	Survey No.	Vacant site, house (thatch, terraced or semi-roofed)	Extent now required	Boundaries			
								East	West	North	South
Bangalore	Bangalore	K. Division	Kempambudhi Village	K. T Bhasyam Iyengar, Amur Narasimhachar, A. Ananthrama Iyengar, A. Srinivasa Iyengar, A. Gopalachar, H N Thimmaiah, Annamma, A. Seshachar, A. Rangaswami Iyengar, A. L. Krishnamachar, A. K. Ramakrishnamachar, A. K Kesavachar, A. K. Doraswami, A K. Ananthapadmachar, A. K. Narayanachar, A. K. Doddachar, A. Venkatachar, A. Krishnamachar, A Kasturirangachar, A. Narayanachar, A. Sitramachar, A. Srinivasachar, M. Krishnaswamy Pillai, N Ramachandra Rao, Ramappa, S. Thayappa, Rai Panalal Gulabchand Saib, H K. Krishna wal, Chikka Muniswappa, Subbaiyar, Amur Nagarachar, A. Venkatachar, A. Ananthachar, A. Srinivasachar, A V Gopalachar, A. Rangachar, A Ramachar, B. Krishnappa.	18	Dry land	5 acres	Remaining Survey No. of Jakkasandra Village.	Municipal Quarries, Topp and Temple Land.	Halla and Mallaswaram Bathing Ghat	Remaining Survey No. of Jakkasandra Village.

By Order,

C. SUBRAHMANYA AIYAR,
Secretary to Government,
Law Department.

LAY OUT of NAGAREDDY PALYAM

(NEAR BATHING GHAT RAMESWARAM)

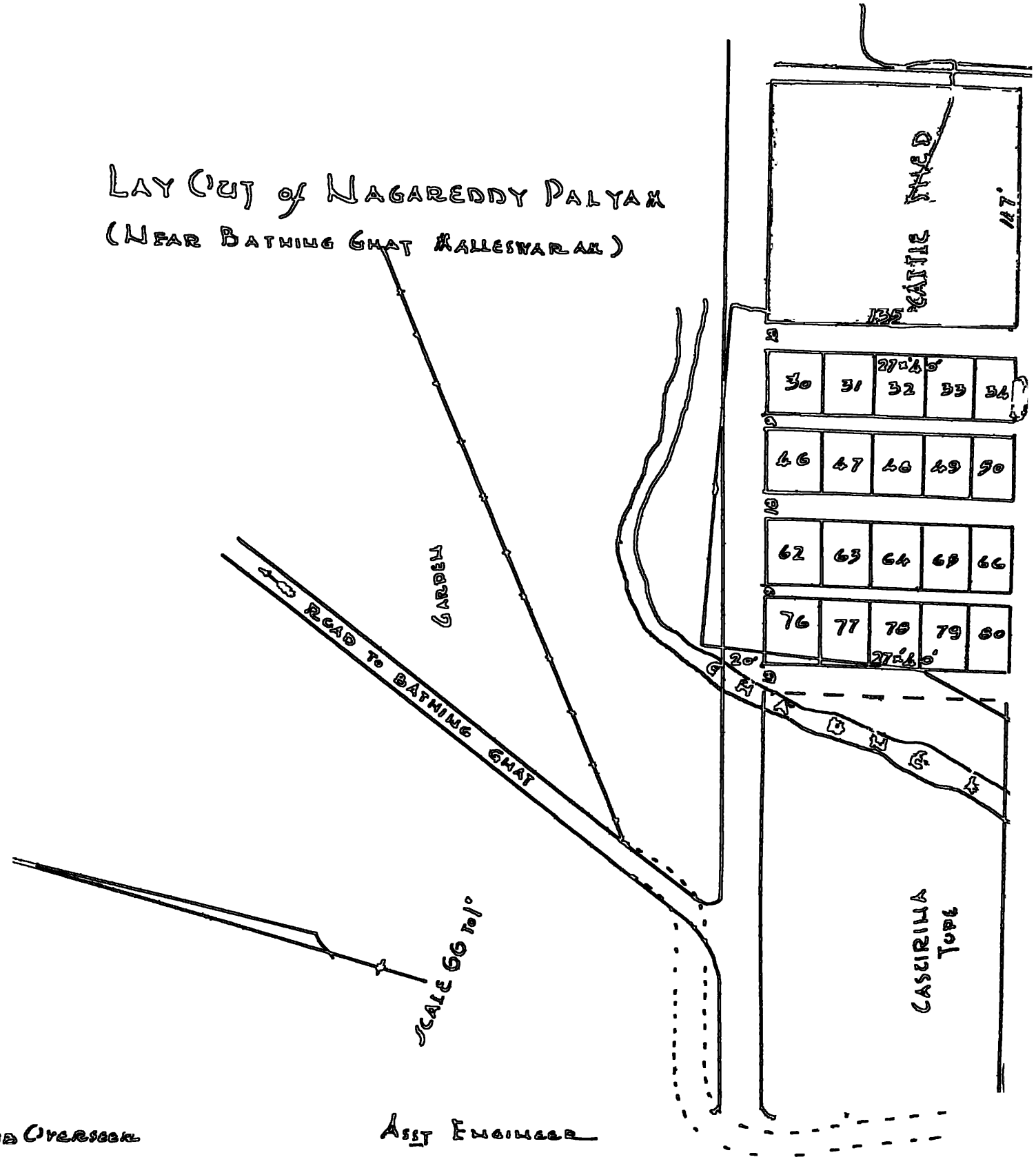

SUB OVERSEER

ASST ENGINEER

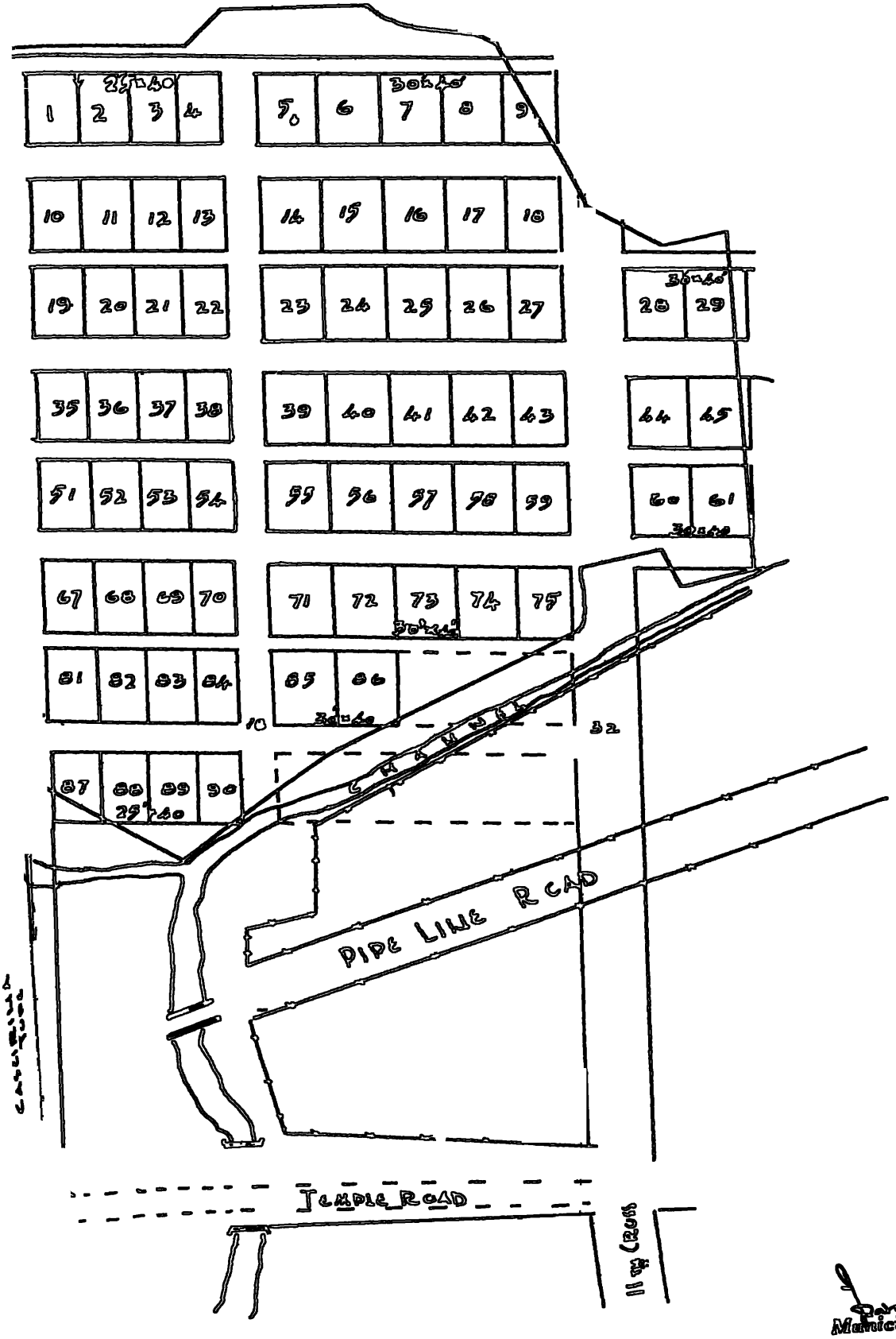

Municipal Engineer
Bangalore City.
27/7/39

G R S App F G 3

GENERAL AND REVENUE SECRETARIAT

(*Continuation sheet draft form*)

to sanction the pro
of the mel council
above

2/21/91-
Let seny to Govt
Law Deptt
21/9

V/o the mel Commr, Bcgh, the Dy
the comptroller
the Dr of P. Health
the Chief Engineer
the D.C Bloe Dy

WD 0280—GPB—22,500—14 3 38

Order no. 23353-7

The Land Commissioner, Bijapur reports that 90 sites of dimensions varying from 25 ft by 40 ft to 30 ft by 40 ft will be laid out and sold at a rate of Rs 1-4-0 to 1-8-0 per sq yard and that the people living in huts near the Jewell Pillars are also willing to deposit the value of the sites in advance for meeting the preliminary expenses of the formation of sites. He considers that the scheme would not only be a self-supporting one, but would also relieve the full return to the ~~Government~~

List of Enclosure nil

~~from which should be deducted the cost of constructing the model cattle shed and the grant would yield a proper return.~~

Copied by

Examined by

In the circumstances stated, above, I am pleased

G R S App F G 8

GENERAL AND REVENUE SECRETARIAT

(Continuation sheet draft form)

to sanction the pro
of the mel council
above

2/21/91-
Dot secy to Govt
& Law Deptt
21/9

To the mel Commr, Bcgh, two Dpty
The comptroller
The Dr of P. Health
The Chief Engineer
The D-C Blore Dy

WD 0280—GPB—22,500—14 3 38

PROCEEDINGS OF THE GOVERNMENT OF HIS HIGHNESS
THE MAHARAJA OF MYSORE

Read :—

Correspondence ending with letter No.L.1 2742/38 dated the 12th September 1939 from the Municipal Commissioner, Bangalore City, requesting sanction to (1) the formation of an extension for housing the people living in the huts near the Jewell Filters within the limits of Ramgamathapur Village, Bangalore City at a cost of Rs.13,300/- as noted in the margin and (2) the construction of a cattle shed there at an estimated cost of Rs.6,000/- out of Municipal Funds.

Cost of acquiring 5 acres of land at Rs.1000 per acre inclusive of 15 per cent statutory allowance.	...	Rs. 5,700
Formation of roads.	...	" 3,800
Drains on either side of the roads.	...	" 3,800
Total		" 13,300

Order No. L3353-7|ml139-39-4

Bangalore, dated the 25th September 1939.

The Municipal Commissioner, Bangalore City, reports that 90 sites of dimensions varying from 25 feet by 40 feet to 30 feet by 40 feet will be laid out and sold at a rate of Rs.1-6-0 to 1-8-0 per Sq.Yard and that the people living in the huts near the Jewell Filters are also willing to deposit the value of the sites in advance for meeting the preliminary expenses of the formation of sites. He considers that the scheme would not only be a self-supporting one but would also leave a small return to the Municipality. In the circumstances stated, Government are pleased to sanction the proposals of the Municipal Council referred to above.

By Order,
Secretary to Government,
Law Department.

To

The Municipal Commissioner, through the President.
The Comptroller to Government.
The Director of Public Health in Mysore.
The Chief Engineer of Mysore.
The Deputy Commissioner, Bangalore District.

CM/7.

BANGALORE CITY MUNICIPALITY.

No. L1. 1045/38-39.

MUNICIPAL OFFICES,

Encl. One. Lay out pl
B Notification copies
Regn Copies
ME's note & proceedings Nil

Bangalore, 24th October 1939.
3rd Nov

2642 - L

S NARAYANA RAO, ESQ., M A (HONS.),
MUNICIPAL COMMISSIONER,
BANGALORE CITY

Rec'd 1939

Mr 139-39-F

To

C. SUBRAHMANYA IYaR, ESQ., B.A., B.L.,
Secretary to the Government of
His Highness the Maharaja of Mysore,
Law Department, Bangalore.

Sir,

Subject:- Housing the houseless poor people in the City.

I have the honor to invite your kind reference to your letter No.L.3353/Ml.139-39-4 dated 28-9-39 sanctioning the acquisition of five acres of land situated in Ranganathapur village and a layout of 90 sites at a total cost of Rs.13,300/- for housing the occupants of sheds near the Jewell Filers in Malleswaram and to state that in order to meet the demand for sites from the menial staff of the secretariat and other offices and poorer and middle classes generally, a further and larger layout of 98.7 acres in the same area of Jakkasandra, Ranganatapur and Vyalikaval villages, which lie between Malleswaram and Palace guttahalli has been formed, a plan of which is herewith enclosed for favour of kind perusal.

The Municipal Council at their meeting held on 10-10-38 have approved of the note of the President and on 11-3-39 the proposal for acquiring the properties between Malleswaram and Palace Guttahalli has been approved by them. Details have been since worked out and a scheme prepared. (A copy of Municipal Engineer's note is enclosed for reference). Copies of their resolutions in this behalf are also herein enclosed for reference.

P. T. O.

The layout for which sanction is now sought comprises 1107 sites of the following dimensions.

60 x 90	=	17
50 x 75		11
40 x 70		11
30 x 45		890
20 x 30		178
Total..		1107

The cost of the sites including the price to be paid for the lands, formation of roads, drains and water-mains, estimated at 1-5-4 per sq. yard. The Council have resolved to call for deposits at Rs.1-4-0 per sq. yard in the first instance and notify that the cost will be about Rs.1-8-0 per sq. yard, the difference being collected before the sites are handed over. It will be thus a self-supporting scheme, without entailing any outlay by the Municipality either in the beginning or at the end. There are many purchasers who are willing to deposit the site value. The cost of acquisition will be met out of the deposits that are expected from the intending purchasers.

In order to expedite the early disposal of sites, it is considered necessary to take possession of these agricultural lands under section 17 of the Land Acquisition Act. Draft preliminary notification under section 4(1) and 6 of the Land Acquisition Act are herewith submitted for favour of early publication in the Mysore Gazette.

I request that sanction of Government may be kindly obtained for working out the self-supporting scheme.

I have the honor to be,

S i r,

Your most obedient servant,

MUNICIPAL COMMISSIONER. in charge

Forwarded with Compliments.

26/10

HONORARY PRESIDENT.

SKG/-

Proceedings of the adjourned Council meeting of the City Municipality, Bangalore held on 10-10-1938 at 3 P.M. in the Council Chamber of the City Municipal Office, Bangalore.

P r e s e n t.

H. Balakrishnaiya, Esq., B.A., L.L.B.

Honorary President.

Councillors. Messrs.	Councillors. Messrs.
1. R. Venkatasamy.	9. [illegible] Venkataramanappa.
2. [illegible] Hanumanthappa.	10. S. L. Iyenna.
3. Kolar Narasimha Iyengar.	11. [illegible] Narasimha Rao.
4. Veldrapalle D. Ramaswamy [illegible].	12. [illegible] Hemaraja Iyengar.
5. Nanalal Thisari.	13. K. Subbiya.
6. [illegible] Syed.	14. P. [illegible] Ramaswamy.
7. [illegible] Nagappa.	15. [illegible] Venkataranga Iyengar.
8. [illegible] Muniswamy Naidu.	16. Firm Gokulla Naig.

17. Dr. M. Sayeed.

a b s e n t.

Messrs.	Messrs.
1. [illegible] Thimaiyya Iyengar.	7. [illegible] Narasimha Ayyangar.
2. [illegible] Narayanappa Setty	8. [illegible] Hanumanji Rao.
3. [illegible] Muniswamy.	9. [illegible] Manavalla Sheriff
4. [illegible] Varadachar.	10. [illegible] Abdur Rahman.
5. [illegible] Chinnappa Setty.	11. [illegible] Narayanappa Pillay.
6. [illegible] Krishnaswamy Pillay.	12. [illegible] Malayaperuma.

City Municipal Offices
Bangalore City, Dated
28th Septr 1978

M e m o

A scheme for housing the houseless poor people is engaging the serious attention of many responsible people The Municipal have already done much to reduce the inconvenience in the city - to a great extent, and yet a great deal remains to be done -- especially as the building sites when sold by auction will not be within the reach of poor people and also those belonging to the lower middle class

With a view to help such people to own a house it is necessary and desirable that building sites are to be granted at a reasonable upset price having in view the cost and amenities to be provided by the Municipality There is no necessity of providing underground drainage and tar road which should necessarily raise the selling value of the site It is sufficient if metal roads and surface drains are constructed and provision for water and light is thought of

The sites to be formed may be of two different dimensions one is 30' x 45' and the other 40' x 60'

The idea is to provide such a convenience somewhere and prefereably in continuation of one of the existing extensions Venkatalingapuram near Guttahalli is one such extension formed for the same purpose and in continuation of that there is land on a high altitude towards west either this or some land on the -- Malleswaram Guttahalli road may be selected About 1000 sites of the dimensions proposed may be formed

The cost of acquisition and lay-out may work out to about Re 1-8-0 per Sq yd of building site We may proposed to sell the sites at about Re 1-8-0 per Sq yd within 6 months to one year after the period of deposit To put the scheme into effect immediately money is required I believe that the money may be got by inviting houseless poor people to deposit at the rate of Re 1/ per Sq yard for either of the sites may be required earnest money which will be adjusted when site granted Such deposit will not carry any obligation if for some reason no site is granted to any applicant The choice and allocation may be decided by priority of application with deposit

The Commissioner and the Municipal Engineer are consulted and they also feel that the scheme is workable If the Council accord sanction, the details with estimated may be worked up for sanction of Government

Sd N Balakrishnaiya

Honorary President

Kas 28/9

Additional Subject No.5 -

The President read the following Note on the Scheme for housing the houseless poor, and said that the question of taking it up may be considered by the House.

" A Scheme for housing the houseless poor people is engaging the serious attention of many responsible people The Municipality have already done much to reduce the inconvenience in the City to a great extent, but yet a great deal remains to be done, especially as the building sites when sold by auction will not be within the reach of poor people and also those belonging to the lower middle class

With a view to help such people to own a house it is necessary and desirable that building sites are to be granted at a reasonable upset price having in view the cost and amenities to be provided by the Municipality. There is no necessity of providing undergroand drainage and tar road which should necessarily raise the selling value of the site. It is sufficient if metal roads and surface drains are constructed and provision for water and light is thought of.

The sites to be formed may be of two different dimensions one is 30' x 45' and the other 40' x 60'.

The idea is to provide such a convenience somewhere and preferably in continuation of one of the existing extensions Venkatarangapuram near Guttahalli is one such extension formed for the same purpose and in continuation of that, there is land on a high altitude towards west. Either this or some land on the Malleswaram Guttahalli road may be seledted About 1000 sites of the dimensions proposed may be formed

The cost of acquisition and layout may work out to about Rs 1-8-0 per sq. yard of building site We may propose to sell the sites at about Rs.1-8-0 per sq yard within 6 months to one year after the period of deposit To put the Scheme into effect immediately, money is required. I believe that the money may be got by inviting the houseless poor people to deposit at the rate of Re.1/- per sq yard for either of the sites, may be required as earnest money which

(Contd)

money which will be adjusted when site is granted Such deposit will not carry any obligation if for some reason no site is granted to any applicant. The choice and allocation may be decided by priority of application with deposit.

The Commissioner and the Municipal Engineer are consulted and they also feel that the Scheme is workable If the Council accord sanction, the details with estimates may be worked up for sanction of Government'.

Mr. C.N. Narasinga Rao speaking on the subject said, that the Scheme proposed was a very good one and that the Municipality was doing a great good to the rate-payers by sponsoring the Scheme and suggested that the under-ground drainage should also be given to the area. He proposed that this Scheme of the President be accepted by the Council and further action taken in the matter

Mr. B.L. Byanna supporting the Scheme observed that instead of having only two sizes of sites, four sizes may be introduced as was suggested by Mr. P.H. Krishna Rao, and that the rate be reduced from Rs.1-8-0 to Re.1-0-0 as the rate of Rs.1-8-0 would be very high to the poor people to pay

Mr. K. Shamaraja Iyengar speaking next observed that only one locality in Malleswaram was mentioned in the Note for this purpose and suggested that other places like Sunkenahalli etc , may be selected for forming similar colonies

Mr. W.H.Hanumanthappa supporting the Scheme said that it would be better if the Municipality takes a cash credit loan from the Mysore Bank for this purpose, in which case the middlemen charges etc., could be avoided He also suggested that model houses may be built and given to the poor in these places

Messrs. R Venkataswami, I.K. Purushothama Naidu, Royan, P M. Ramasarma all spoke supporting the Scheme and suggested that houses should be built according to the plan of the Municipality and that a time limit should be insisted upon in the deeds that the grantees should not alienate the sites within that period

Mr. S.K. Venkataranga Iyengar supporting the proposal moved that 'this Council generally approves of the Note of the President and requests the Executive to place concrete proposals, at an early,

(Cond.)

early date, in furtherance of the points contained in the Note.' While moving this proposition, he said that no sanction of Government is necessary for this Scheme under Sec. 43 of the Municipal Act, that it can be worked out on a co-operative basis, that it is not advisable to raise a loan as suggested by Mr. W.H. Hanumanthappa as the Scheme will be self-supporting one, if worked as suggested in the Note, and that this may be accepted and further action taken.

Mr. D. Venkataramanappa opposing the Scheme said that it was no good giving sites to the poor but suggested that the Municipality may build model houses and give them for lumpsum prices

Mr. K.M. Naganna supporting Mr D. Venkataramanappa said that the object of the Scheme is to provide houses to the poor houseless, that the Note took for granted that the persons were capable of putting up their buildings and that there were very many who could not build houses even though they were given sites cheap. He therefore suggested that the houses should be constructed by the Municipality and then disposed of at cost prices

The President summed up the discussion and said that it was not his idea not to provide underground drainage to the area, but, because such provision would raise the cost of the site which had to be borne by the purchasers, the underground drainage may be thought of later and the excess amount if any realised may be utilised for giving underground drainage. As re the other localities, he suggested that it may be started in the place now proposed as the land available there is comparatively cheaper and by the experience gained here suitable localities in other divisions may be selected for the same purpose.

Then the suggestion of Mr. S.K. Venkataranga Iyengar was put to vote and carried, all except one voting For.

Sd/- N. Balakrishnaiya,
Honorary President

" C O P Y "

Municipal Commissioner.

SKG/-

47/38.

Proceedings of the Adjourned Ordinary General Meeting of the City Municipal Council, Bangalore, held on Saturday the 11th March 1939 at 8 A.M. in the Council Chamber of the City Municipal Offices, Bangalore

—

Present

N Balakrishnaiya, Esq , B.A., LL B ,
Honorary President

Messrs

1. R. Venkataswamy
2. W H Hanumanthappa
3 K M Naganna
4 I K. Purushothama Naidu
5. D Venkataramanappa
6 B L Byanna
7 M Muniswamy
8 K Gubbaiya, B.A , LL.B.,
9 P Subbarama Chetty
10 P.M Rama Sarma
11 M R Narasimha Iyengar
12 Mirza Azeezulla Beig
13. Dr M. Royan, M D.,
14 Mr V Chickayellappa
15 Sri R. Kalyanamma

—

Absent.

Messrs

1 Mr. Bolur Srinivasiengar, B.A , B L ,
2 K T Bhashyem Iyengar, B A , B.L ,
3 Vaidyaraj D Rameswara Sa
4 Ramalal Thiwari
5 S.N M Razvi
6 B S Shankarappa Setty
7 C N Narasinga Rao, B A , B L ,
8 K Shamaraja Iyengar, B A ,
9 C M Garudachar, B A ,
10 M Krishnaswamy Pillai
11 S K Venkataranga Iyengar, B A , LL.B ,
12 S.L Mannaji Rao
13 O S Nasarulla Sheriff, M A , LL B ,
14 B Abdur Rahmon, B A ,

Proceedings of the Meeting of Council, dated 11-3-1939.

Subject No. 6 -

(Deferred Subject No. Addl. 15 of 4-2-39)

Council Resolution dated 4-2-1939 deferring the consideration of the question of acquisition of properties between Malleswaram Temple Road and Palace Guttahalli at a cost of Rs.104650/-

---

Mr. W.H. Hanumanthappa observed that the proposal is not so very helpful to the poor as most of them would not be in a position to put up buildings after the sites are given and so would naturally think of alienating their sites, and so said, that if the Council wanted to do any good at all, it was better that some model houses are constructed and given to the poor on hire-purchase system He also pointed out that the Government are agreeable to give a loan of 5 lakhs and the cost of acquisition and construction of houses may be charged to this loan amount.

The President explained that because there is no money in the Municipality and because this scheme is self-supporting, the proposals have been placed before the House for sanction.

Mr. B.L. Byanna supporting the Scheme said that the suggestion of Mr.W.H. Hanumanthappa is not practicable in view of the present finances of the Municipality, and suggested that within a specified time after deposits are received from the public, the acquisition should be completed and sites given over to the depositors for putting up buildings.

Mr. K.M. Naganna supporting the Scheme said that when once the building come up in that area, the Municipality could not legally refuse to give that extension the same amenities that are being enjoyed by other extensions, and so proposed that 'the cost of the underground drainage and tarring be also included in the cost price '

Mr. W.H Hanumanthappa seconded the above proposition

(Contd)

Mr. P. Subbarama Setty observed that it is no good simply giving sites to the poor, as they will not be in a position to put up model houses, with the result they will go to the capitalists and sell their sites He proposed that for the present some 250 model houses may be built by the Municipality and given over to the poor on hire purchase system and this may be done with the loan promised by the Government.

The President observed that the proposition before the House was the acquisition of certain areas for converting into building sites to be disposed of to the poor and that the proposition of Messrs. W.H. Hanumanthappa and P. Subbarama Setty were new in as much as they relate to the construction of houses by the Municipality which is not included in the original proposition and so, the propositions are ruled out

Mr. P.M. Ramasarma opposed the amendment of Mr. K M.Naganna

Mr. M.R Narasimha Iyengar supporting the Scheme said that it was no doubt good to construct houses and dispose of to the poor, but in view of the present finances of the Municipality, it would be impossible to take up that Scheme now, and suggested that House Building and other Co-operative Institutions can take up this question and decide So he said that the present Scheme may be passed and the question of disposal considered later on.

Mr Mirza Azeezulla Beig suggested that the measurement of some sites was beyond the reach of the poor to put up decent buildings and suggested that this will have to be considered while disposing of sites.

At this stage, Mr.W H. Hanumanthappa wanted to speak on the amendment of Mr. K.M. Naganna, but Mr. K. Gubbaiah asked for closure and Mr. M.R Narasimha Iyengar seconded it

The motion for closure was put to vote and carried, 6 voting for and 2 against.

Then the amendment of Mr. K.M.Naganna was put to vote and lost, 4 voting for and 5 against.

Mr. K M. Naganna demanded poll and Mr.B.L. Byanna seconded The following voted for -

Messrs. 1 K.M. Naganna 2) W.H Hanumanthappa 3) P. Subbarama Setty 4) D. Venkataramanappa.

(Cond.)

The following voted against -

Messrs. 1) M.R. Narasimha Iyengar 2) Chikkayellappa 3)B.L. Byanna 4) P.M. Ramasarma 5) K. Gubbiah 6) I.K. Purushothama Naidu.

The result of poll was 4 for and 6 against

Then the original proposition was put to vote and passed 7 voting for and 2 against.

Sd/- M. Balakrishnaiya,
Honorary President.

"C O P Y"

Municipal Commissioner.

Sd/-

MUNICIPAL ENGINEER'S NOTE:-- No.T.37/39-40,

Dated 18th Septr 39

The housing of the poor scheme in the Ranganathpur - Jakkasandra area (near Venkatrangapuram) is herewith submitted

This is a self supporting scheme, and has been so designed to be within the reach of the middle and poor classes 890 sites of 30' x 45' are available and can be sold at 1-6-0 per sq. yard and the other so called hut-sites of 20' x 30' dimensions, 178 in number, can be either be given free or sold at a nominal price of 8 annas per sq. yard.

To be on the safe side, the 30' x 45' sites can be sold at 1-8-0 per sq. yard, and the amount recovered in easy instalments.

The Nagareddynalvam Scheme is also incorporated in this Scheme.

Sd/- B.V Patankar,

-- --

" C O P Y "

Municipal Commissioner.

Report to accompany the layout for housing the poor in the area between Temple road and Venkatarangapuram, and Palace Orchard and Guttahally Malleswaram Road, in Malleswaram.

-- --

(1) Extent and Boundary - The area coming under this Scheme is bounded on the North, by Bathing Ghat, Palace Orchard, East, Venkata-Rangapuram, South, Guttahally, Malleswaram Road, and West, Temple Road

The extent proposed to be acquired is ---

	Ac.	
a) Jakkasandra Village	8	31
b) Vyali Kaval ..	23	27
c) Jodi Ranganathapur..	70	29
	103	7

This area includes Acres 5 which was proposed to be acquired in the layout of Nagareddipalyam)

(2) Acquisition Cost - Rs.68,413 as per detailed valuation statement enclosed.

(3) Number of sites proposed to be formed --

		No.
a) Sites of	60 x 90	-- 17
b) "	50 x 75	-- 11
c) "	40 x 70	-- 11
d) "	30 x 45	--890
e) "	20 x 30	--178
Total No. of sites		1107

(4) Width of Road -- 24'

(5) Width of Conservancy.. -- 10'

(6) Cost of the Scheme -

a) Acquisition .	Rs 68,413
b) Water mains etc @ 1000/- per acre for 80 - 15).	80,375
c) Roads & drains etc, @ 1000/- per acre.. .	80,375
	Rs.2,29,163

(7) Area of sites that can be formed and cost realisable 1,63,573 Sq. Yards

(8) Cost per square yard -- Rs.1-5-5
(~~Acreage~~ Average also)

(9) Area is provided for Parks, Government buildings and shops etc, which is not included in the area for which cost is ~~also~~ distributable

"COPY"

Municipal Commissioner

The Amount realisable from this Scheme according to the rates given as follows --

Dimension of Sites	No	Area.	Rate.	Amount
			Rs	
60' x 90'	17	10,089 Sq. Yds	3-0-0	30,267
50' x 75'	11	4,584 "	2-8-0	11,460
40' x 70'	11	3,423 "	2-0-0	6,846
30' x 45'	890	1,33,500 "	1-6-0	1,83,562
		Total Rupees ..		℔ 2,32,135/-

which is more than the Cost of the Scmheme by Rs.2,972/-

Hence the Hut-sites 20' x 30' numbering 178 sites be given free for the deserving poor. On the whole the Scheme is profitable

"COPY"

Municipal Commissioner. 9/C

GOVERNMENT OF HIS HIGHNESS THE MAHARAJA MYSORE

General and Revenue Secretariat

No L 4915 / mL 139-39-b

Dated Bangalore, 22nd November 1939 / 23

From

The Secretary to the Government of His Highness the Maharaja of Mysore,
Law Department

To

The Municipal Commissioner,
Bangalore City

through the President, Bangalore City Municipal Council

Sir,

With reference to your letter No.Ll-1045/38-39 dated 3rd November 1939, regarding the acquisition of 98 7 acres of land in Jakkasandra, Ranganathapur and Vyalikaval villages, for the formation of an extension for housing the poor people, etc, I am directed to state that, if the possession of the land is to be taken immediately under section 17 of the Land acquisition Act, the Municipal Council should be in a position to pay the compensation amount at the time of taking possession and to enquire whether the Municipal Council has got the required amount ready at its disposal, for the payment of compensation

The necessity for the acquisition under section 17 of the Act may also be explained

I have the honour to be,
Sir,
Your most obedient servant,

Mir Sajda Imam

(For Secretary to Government,
Law Department)

mk

Appendix F G—1]

SUBJECT

Section Rnl
File No. 139-39
Serial No. 6

Diary No of letter replied to

No. L 49150

To

The Rnl Commnr, Bgalr,
thro the DCs

General and Revenue Secretariat

( )

the *193*

Date of issue. 13 11 39

Signed by

Sir, with reference to your letter
No RI 1045/38-39 Dt 3-11-39, re the
acqn of 98.7 acres of land in
Jakkasandra, Ranganatha-
pura and Vyalikaval Villages
for the formation of an extension
for housing the poor people, etc
I am directed to state that
if the possession of the land
is to be taken immediately
under section 17 of the Land
Acqn Act, the mdg should
be in a position to pay the
Compensation amount at the time of
taking possession and to
enquire whether the mdgt

List of enclosures

Copied by

Examined by

has got the required amount
ready at its disposal, for the
payment of Compensation.

The necessity for the
acqn. under section 17 of the Act
may also be explained

Thanking etc

9/11/11

for Secy to Govt
Law Deptt

3922

BANGALORE CITY MUNICIPALITY

No.Z1- 1045/38-39.

MUNICIPAL OFFICES,

Bangalore, 17-1- 1940.

From

S NARAYANA RAO ESQ., M A (HONS.),
MUNICIPAL COMMISSIONER,
BANGALORE CITY

To

C. Subrahmanya Aiyar, Esq., B.A., B.L.,

Secretary to the Government of
His Highness the Maharaja of Mysore,
Law Department, Bangalore.

Sir,

With reference to your letter No.L. 4915/M1. 139-39-6 dated 23-11-1939 regarding the acquisition of 98.7 acres of land in - Jakkasandra, Ranganathapur and Vyalikaval villages for the formation of an extension for housing the poor people etc., I have the - honour to state that notices, calling for deposits of the site value at Rs. 1-4-0 per Sq. Yard, have been issued to the public already and deposits are being received in the Municipal Treasury. After a sufficient amount is realised by deposits, the cost of acquisition will be met out of it and the possession of the notified lands will be taken according to the demand of the sites from the Public Besides, certain portions of the notified lands will not be taken possession of unless the deposits are forthcoming from the Public.

As regards the necessity of the acquisition of lands under section 17 of the Land Acquisition Act, it is felt necessary that the deposits have to be given sites without delay. Acquisition proceedings in the usual course may cover a period of three to six months and the public cannot be made to wait for any length of time. If the sites are granted to the poor people immediately it is anticipated there will be a gre t demand for sites from the public.

As and when the deposits are received and when there is keen demand for sites for the public, the ~~our~~ scheme will be worked out piecemeal according to the ~~observed~~ layout of the entire area. 14/Applications, with a deposit of Rs. 187-8-0 in each case, have been received so far.

I have the honour to be,

Sir,

Yours most obedient servant,

S. Varadarajan

Municipal Commissioner.

PM.

D.o. letter no MG. Sr 160 [39 Dt 24-2-40
from the Home Commr, Bangalore city
to the Secretary to Govt, Law Dept

In connection with the discussion we had on 14th Feb 1940 regarding the layouts of Kamarajanapalaya, Kalasipalaya etc., I enclose herein for easy reference a statement showing the details of expenditure to be incurred and the revenue expected out of the sale of sites in the above layouts as desired.

Yours

Statement showing the details of expenditure to be incurred and the revenue expected out of the sale of sites in the layouts, Kanakanapalaya, Kalasipalaya etc.

Sl no.	Name of the layout	Expenditure to be incurred	Extent land to be acquired	No of sites	Revenue expected by the sale of the sites
		X	X	X	X
	Malleswaram (near Swimming Pond)	Rs 68,413 1 Acqn 2 Water mains etc @ Rs 1000 per acre } 80,375 3 Roads, drains etc 80,375 2,29,163	9 acres	107	Rs 2,48,823-0-0 (for details vide appendix "B")

LAYOUT NEAR MALLESWARAM SWIMMING POND

(Appendix 'D').

Dimensions of sites .	Number of sites.	Area.	Rate.	Total realisation
60 x 90	17	10,089 Sq Yds.	Rs 3-0-0	Rs 30,267/-
50 x 75'	11	4,584 "	Rs 2-8-0	Rs 11,460/-
40' x 70	11	3,423 "	Rs 2-0-0	Rs 6,846/-
30 x 45'	890	1,33,500 "	Rs 1-8-0	Rs 2,00,250/-
20 x 30'	178			
	1107			Rs 2,48,823-0-0

MUNICIPAL COMMISSIONER

To

The Municipal Commissioner,
Bangalore City.

SUBJECT Laying out an extension near the Swimming Pond at Malleswaram.

Sir,

With reference to the correspondence ending with your D.O.letter No.A6.D.160/39 dated 24th Febraary 1940 on the above subject I am directed to request you to intimate the number of applications that have been received for sites in the proposed extension near the Swimming Pond at Malleswaram and the amount of deposits received so far and ~~whether the Municipality are eager to lay out immediately~~ the necessary area required for the present needs of these applicants and ~~if so~~ the details of the land that would be wanted for the purpose, with a clear plan. The lay out of the remaining extent out of the area proposed, is intended to be taken up by Government and is under consideration separately.

An early reply is requested.

I have etc.,

Secretary to Government,
Law Department.

SR.

L 9850 MU 139-39-7

3rd April 1940.

The Municipal Commissioner,
Bangalore City
(Through the President).

Subject:- Laying out an extension near the Swimming Pond at Malleswaram

---

With reference to the correspondence ending with your D O letter No.A6 D 160/39 dated 24th February 1940 on the above subject, I am directed to request you to intimate the number of applications that have been received for sites in the proposed extension near the Swimming Pond at Malleswaram and the amount of deposits received so far and whether the Municipal Council are eager to lay out immediately the necessary area required for the present needs of these applicants and if so, the details of the land that would be wanted for the purpose with a clear plan. The lay out of the remaining extent out of the area proposed, is intended to be taken up by Government and is under consideration separately.

An early reply is requested.

I have the honour to be,

Sir,

Your most obedient servant,

for Secretary to Government,
Law Department

Als.

6463

BANGALORE CITY MUNICIPALITY.

No. Ll-1045/38-39.

MUNICIPAL OFFICES

Bangalore, 19th April 1940

From

S NARAYANA RAO. ESQ., M.A (HONS)
MUNICIPAL COMMISSIONER.
BANGALORE CITY

To

H.V.Narayana Rao, Esqr., B.A., LL.B.,
SECRETARY TO THE GOVERNMENT
OF HIS HIGHNESS THE MAHARAJA OF MYSORE,
LAW DEPARTMENT, BANGALORE.

SIR,

In continuation of this office letter No.Ll-1045/38-39 dated 17-1-1940, I have the honour to state that 227 deposits have been received so far, for sites in Malleswaram near Bathing Ghat and the amount now available for making payment of compensation thereof is Rs.42,562-8-0. As sites have to be allotted to the depositors without further delay, I request you to kindly obtain early orders of Government in the matter.

If the scheme is sanctioned, it will be taken in three stages.

I have the honour to be,
Sir,
Your most obedient servant,

S. Narayana Rao

Municipal Commissioner.

MRN:

6954

2

BANGALORE CITY MUNICIPALITY

No. A6-Dr.160/39.

Encl. One

MUNICIPAL OFFICES

Bangalore, 8th May 1940

From

S NARAYANA RAO. ESQ. M.A (HONS.)
MUNICIPAL COMMISSIONER,
BANGALORE CITY

To

H.V.NARAYANA RAO, ESQ., B.A., LL.B.,
SECRETARY TO THE GOVERNMENT
OF HIS HIGHNESS THE MAHARAJA OF MYSORE,
LAW DEPARTMENT, BANGALORE.

SIR,

Subject - Laying out of sites near the Swimming Pond at Malleswaram.

With reference to your letter No.L.9050/Ll.139-39-7 dated 23rd April 1940 calling for information about the number of applications received with deposits for sites along with a sketch showing the area required to meet - the present needs and the opinion of the Council in the matter of taking up the scheme immediately, etc., I have the honour to state that the matter was placed before the Municipal Council and they at their meeting held on 4th May 1940 resolved to intimate the extent of land required for meeting the needs of the applicants. sketch showing the land required will be sent early. 236 applications have been received, of which 228 applications were received within the time fixed for receipt of applications and eight applicants have applied for the sites and deposited the amounts after the due date and they have been accepted at their risk. A sum of Rs.43,975/- in all has been received as deposits. The President, Sri Kodandarama - Co-operative Society Ltd., Malleswaram has been asking for

reservation.

reservation of one hundred sites in the above place for the benefit of the members of the Society who are all poor and a promise has been made to reserve one hundred sites. The Society has been reminded for depositing the amount. As the major portion of the layout here will be wanted for disposal as above, there is no need for the Government to take it up, as a Government scheme.

A copy of the resolution of the Municipal Council in the matter is enclosed for kind perusal.

I have the honour to be,
Sir,
Your most obedient servant,

Forwarded with compliments.

MUNICIPAL COMMISSIONER.

DEPUTY PRESIDENT.

CSS

Proceedings of the Meeting of Council dated 4-5-1940 -

Urgent Additional Subject No.2 -

Letter No.L.9050/Ml.139-39-7 dated 23rd April 1940 from the Secretary to Government, Law Department, requesting to know the area of land by the side of the Swimming Pond, - Malleswaram, required by the Municipal Council for laying out into sites as Government are taking up the formation of sites in that area.

Res - The Municipal Commissioner be - requested to intimate Government the land required for the layout.

Sd/- M. Royan,
Hon.President.

"COPY"

MUNICIPAL COMMISSIONER.

SBS

Minutes of the proceed ng of the Ordi ary General Meeting of the City Municipal Council, Bangalore, held on Saturday the 4th May 1940 at 2 P.M in the Council Chamber of the City Municipal Offices, Bangal ore.

PRESENT

Dr M. Royen, M.D.,

Hon.President

Messrs	Messrs.
1.R.Venkatasami	13.B L.Byanna.
2.N.Balakrisnniya,B.A.,LL.B.,	14.M Muniswamy.
3.T.L Gangoji Rao	15.Singam Rangaswamappa.
4.Belur Srinivasa Iyengar,B A.B.L.,	16.Tubagere Nanjappa.
5.B.R.Kavetirangappa.	17 K Gubbiya, B A , LL B.,
6.Vaidyaraja D Rameswara Sa.	18.P.M.Rama Sarma
7.S Krishnappa, B A.,	19.M Krishnaswamy Pillay.
8.S.N.M. Rezva	20.Dr.B.M.Madhava Rao, L.M.. S ,
9.K.M.Nagamma	21.M.R.Narasimha Iyengar.
10.B.S.Shankarappa Setty.	22.B.Abdur Rahmon, B.A.,
11.I.K.Purusnothama Naidu.	23.V.Chikkayellappa.
12.D.Venkataramanappa.	24.Sri R Kalyanamma.

absent.

Messrs

1.C.M Garudachar, B.A.,
2.P.Subbarama Chetty
3.S L.Vennoji Rao
4.O.S Kesrulla Sheriff, M A , LL B
5.Mirza Azeem Ullah Beig.

157

BANGALORE CITY MUNICIPALITY

No. L1. 1045/39.

Encl Notifications from in English & Kannada in duplicate

MUNICIPAL OFFICES

Bangalore 5th July 1940

L1 /39 39-8

From

S NARAYANA RAO ESQ M A (HONS)
MUNICIPAL COMMISSIONER
BANGALORE CITY

To

H.V. Narayana Rao, Esq , B A , LL.B ,
SECRETARY TO THE GOVERNMENT
OF HIS HIGHNESS THE MAHARAJA OF MYSORE
LAW DEPARTMENT BANGALORE

6/7/40

6/7

SIR

With reference to your letter No L 2 dated 7th June 1940 requesting to send revised declaration statements in respect of the lands required for the formation of an extension near Swimming Pond at Malleswaram, etc , I have the honour to forward herewith revised declaration statements for favour of early publication in the Mysore Gazette The area now proposed to be acquired immediately is 24 acres 31 55 guntas.

I have the honour to be,

Sir,

Your most obedient servant,

S Narayana Rao

Municipal Commissioner

5/7/40

Kas 5/7

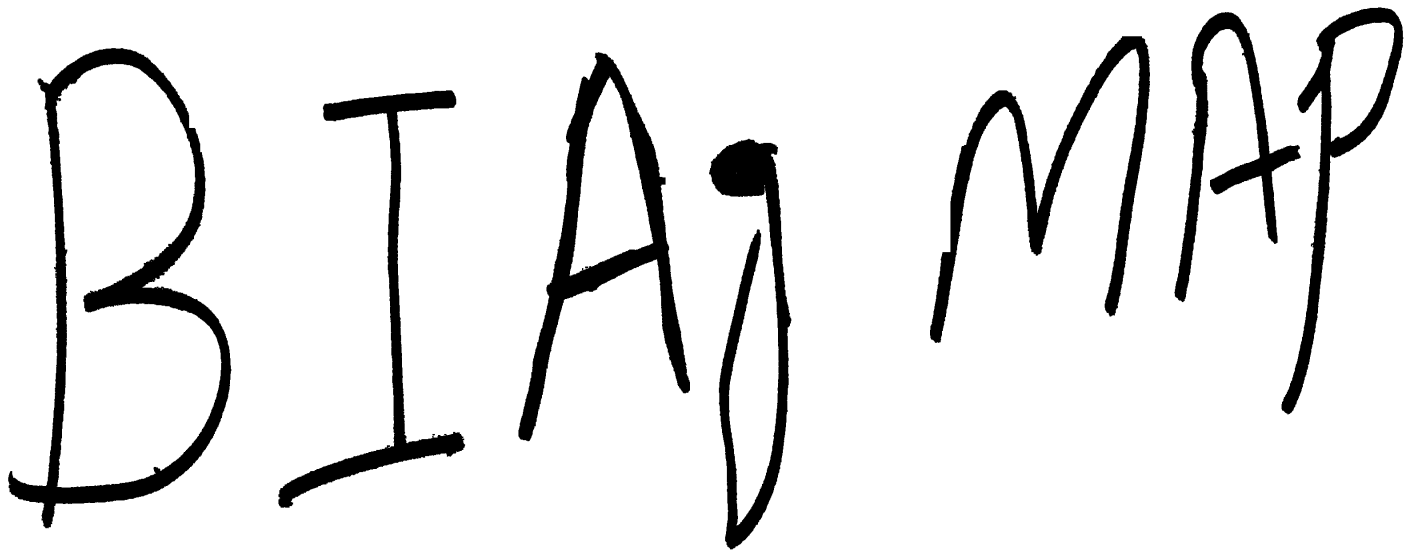
BIAj MAP

Notificat

Whereas it appears to the Government of His Highness the Maharaja of Mysore that the lands specified in the schedule hereunto annexed are required for a public purpose, to wit, for the formation of a Bangalore Jalakere Kamanahalli Village Road

Under Sect

and under Sections

given to all whom it may concern, in accordance with the provisions of section 4 of the Land Acquisition Act, 1894, as amended by the Land Acquisition (Amendment) Act, 1923, that the Deputy Commissioner, Bangalore City Municipality, has been appointed Collector to acquire the lands specified in the schedule hereunto annexed for the purpose aforesaid; and that, in view of the urgency of the case, the provisions of section 5-A of the said Act have been duly complied with in respect of the said lands, as noted below.

District	City	Division	Street	Name of khatedar or owner	Survey/Municipal No.	Vacant site, hou tiled, terraced o mudroofed	Total extent in sq yards or Ankl nams	Extent n		
								Length in ft.	Breadth in ft	Area in Sq ft
1	2	3	4	5	6	7	8	9	10	11
Bangalore	Bangalore Jalakere	Kamanahalli		Dasappa petty	37/1	Garden land	0.17 G.ths			
						Slate roofed well				
				Yellappa	37/2	Garden land	3 cents 27 G.nts			
						Slate roofed well		13' ci 2		
				Nanappa	36/1	Garden land 11 G.nts				
						Slate roofed well		12 feet ci		
				M Narasimhaiah	36/2, 35/1	Garden land	29 G.nts			
						Slate roofed well		1 3 feet ci		
				Rama Narasappa	37/2	Garden land	1c G.nts			

To

The Compiler, *Mysore Gazette*, for publication in three successive issues of the Gazette.

Section 4(1)

...Amildu of Lyngre, that the undermentioned lands, situated in ...taluk...Bangalore...District, are needed for a ... notice to that effect is hereby ...provisions of section 4(1) of the Land Acquisition Act of 1894 ...1927 and the Government hereby authorises the Municipal ...powers is conferred by section 4(2) of the said Act. Under sub-section ...ded by Act No. 1 of 1927, the Government further direct that, ...n 5-A shall not apply to the acquisition of the said lands ...

...ow required

Area in Sq yds.	Anakanas &c	Number &c.	Boundaries: East	West	North	South	Remarks
12	13	14	15	16	17	18	19
...ater	16	14 3/4	Pipe Line Road.	Temple Road	Municipal Conservancy Tope	Survey No. 37/2	...building ...-Ex...
	3	27	Pipe Line	Temple and Survey No. 37/1	Pipe Line		
...mala ...ep		11	Pipe Line	Sy No. 37/2	Sy No. 37/2	Sy No. 36/2	
...ep		29	Pipe Line	Sy No. 37/2	Sy No. 34/1	...No. 7/2	
...mala ...ep		10	Pipe Line	Sy No. 2	...No. 35/1	No. 34/2	

Secretary to the Government of
H H the Maharaja of Mysore
General and Rev Secretariat.

NOTIFICA

Under Section 4 of the Land Acquisition Regulation, 1894, as amended from time to

viz

Under Section 5 A it is directed that any person interested in the above property/properties ma

Commissioner in writing after which no objections will be heard.

A plan of the property/properties will be available for inspection in the Office of the Municipal

District	City/Town	Division	Street	Name of khatedar or owner	Survey/Municipal No.	Vacant site, house (tiled, terraced or mudroofed)	Total extent in sq yards or Ankanams	Extent in		
								Length in ft.	Breadth in ft	Area in Sq ft.
1	2	3	4	5	6	7	8	9	10	11
				P Lakshmamma	8/1	Garden land	19 Guntas			
				Venu Sastry.						
				Venkatalakshamma.						
				Chelappa	5/2	Garden land	12 Guntas			
				N Byrappa	6	Dryland	4 acres 26 Guntas			
				Nagappakatin Mallikarjanappa	9/1	dryland	6 acres 7 Guntas			
				Hanumanna	5/2	dryland	7 acres 72 Guntas			
				A Manjappa	26/1	dryland	17 Guntas			
				Memorial land	26/1	—	1 [illegible]			

To

The Compiler *Mysore Gazette*, for publication in three successive issues of the Gazette.

N No.

s hereby ~~g~~ given that the property/properties described hereunder is/are required for a public purpose, ~~h~~n 30 days after the issue of the notification prefer objections, if any, thereto, to the Municipal ~~Co~~missioner, City Municipality, Bangalore.

quired			Boundaries				Remarks
Sq yds	Acres Annanams	Running ft. Rods	East	West	North	South	
13	14		15	16	17	18	19
	—	19	Channel	S. No 6	Reserve Tope	S No 8/2	
	—	12	Channel	S No 7.	S No 5/1	Public Lane	
	4	26	Palace orchard.	Ramanatha Pur & S nos	Palace Orchard	S No 57/1 & 57/2	
	6	7	S No 57/2	Ramanatha Pur S nos	S No 6	S No 26/6.	
	7	32	S No 4	S No 57/1	S No 6	S No 26/8.	
	—	17	Pale land	S. No 26/7	S No 57/2	S No 26/7	

Chief Secretary to the Government of
H H the Maharaja of Mysore.

NOTIFICA

Under Section 6 of the Land Acquisition Regulation No VII of 1894, it is hereby declared that the lan

and under Sections 7 and 3 (C) of the said Regulation, the Municipal Commissioner, City Municipality, Bangal

1 District	2 City	3 Division	4 Street	5 Name of khatedar or owner	6 Municipal No.	7 Vacant site, house tiled, terraced or mudroofed	8 Total extent in sq. yards or Anka-nams	Extent no		
								9 Length in ft.	10 Breadth in ft	11 Area in Sq ft.
				Jana Mennasamappa.						
					34/4	Garden land	16 Guntas			
				-do-	34/3	-do-	2 Gunta			
				Jasavantha Singh	34/2	Garden land	13 Gunta			
Bangalore	Bangalore	Lakshmisandra Village	Kasaba	Hanumanthiah	34/1	Garden land	9 Gunta			
				Thimmaiah	222/53.	Garden land	15 Gunta.			
						Stone revetted wall		10 ft & 14 ft		
				Yerrappa	9.	Garden land	17 Guntas			
				Yerrappa	6	Garden land	27 Guntas			
				Janakunsamappa	7	-do-	7 Guntas.			

To

The Compiler, *Mysore Gazette*, for publication in three successive issues of the Gazette.

)N No.

ibed hereunder is required for a public purpose viz

thorised to take order for the acquisition of the said land

quired			Boundaries				Remarks
sq yds	Anhanams	Running ft	East	West	North	South	
	13	14	15	16	17	18	19
		16	Pipeline Road	Private property	S No 35/2	S No 34/3	
		2	S No 9.	do	S No 34/4	S No 34/2	
		13	S No 9.	Private property	S No 34/3	S No 34/1	
		9	S No 9.	Private property.	S No 34/2	S No 32 & 33.	
		15	S No 9	Private property & Coconut Avenue	S No 34/1.	Gullahalli Hallemmanna Road.	
Channel head		17	Channel	S No 32 34/1, 34/2, 34/3	Pipe line	Gullahalli Hallemmanna Road.	
		27	S No 8/1	Pipe-line	Private Tree S No 6.	S No 7	
		7	S No 85/2	Pipeline		S No 8/2	

Secretary to the Government of
H H the Maharaja of Mysore
General and Rev Secretariat

Under Section 6 of the Land Acquisition Act of 1894 the Government of His Highness the Maharaja of Mysore [illegible] be the same a little more or less, is needed for a public [illegible] and under sections 4 and 7 of the same Act, the Municipal [illegible] perform the functions of the Deputy Commissioner under the land. Under sub-section (1) of section 17 of the Act, land may be taken [illegible] on the expiry of fifteen days from of the Act. A plan of the land is kept in the office of the [illegible] inspected [illegible] at any time during office hours.

Under Section 6

and under Sections 7

District	City	Division	Street	Name of khatedar or owner	Municipal No.	Vacant site, he tiled, terraced mudroofed	Total extent in yards or Ac nams	Length in ft.	Breadth in ft	Area in
1	2	3	4	5	6	7	8	9	10	11

To

The Compiler, *Mysore Gazette*, for publication in three successive issues of the Gazette.

ction No.

mended by the Land Acquisition Amendment Act No. 1 of 1927,
that the land measuring -.....
co, to wit,.....
ssioner, Bangalore city Municipality, is appointed to ~~act~~
and directed to take orders for the acquisition of the said
Government further directs that the possession of the said
date of publication of the notice mentioned in section3(1)
icipal Commissioner, Bangalore city Municipality and may be

Sq yds.	Ankanams	Runnings ft.	East	West	North	South	Remarks
	13	14	15	16	17	18	19

Secretary to the Government of
H H the Maharaja of Mysore
General and Rev Secretariat

2

NOTIFICA

Under Section 6 of the Land Acquisition Regulation No VII of 1894, it is hereby declared that the lan
and under Sections 7 and 3 (c) of the said Regulation, the Municipal Commissioner, City Municipality, Bangal

District	City	Division	Street	Name of khatedar or owner	Ward Municipal No.	Vacant site, house tiled, terraced or mudroofed	Total extent in sq yards or Anka nams	Extent na		
								Length in ft.	Breadth in ft	Area in Sq ft
1	2	3	4	5	6	7	8	9	10	11
Bangalore	Bangalore	Vyalikaval	Kumara	Akbar Jabbar	26/6	Dry land	3 acres 8 guntas			
				Manjabba	26/6/1	Dry land	1 acre			
				Hussain Pinnahmappa & T Bhashyam & Krishnaswamy Iyengar & others.		Halla & low portion	42 acres 37 guntas 22 acres 32 guntas			Na
							Stone revetted well 25 feet in 55 depth			
							Stone revetted well 10 feet			
							Stone revetted well 14' Diaf			
					S. No 18/4, 4, 5; 6, 7 & Parkinson's Ward No 88/46					

Byrodar

Law Asst

Law Asst

To

The Compiler, *Mysore Gazette*, for publication in three successive issues of the Gazette.

2 4

ON No.

cribed hereunder is required for a public purpose viz ·

authorised to take order for the acquisition of the said land

quired			Boundaries				Remarks
Sq yds.	Guntas Annas	Cents Runningft.	East	West	North	South	
12	13	14	15	16	17	18	19
	3	8	S. No 26/6	Ramanatha Pillai's nos	S. No 5/1 & 26/7	Parsi Burial Ground	
	1	—	Vil Road	S No 26/6	S No 26/7	Parsi Burial Ground	

42 37
22 32
65 29

meter

30 ft- deep

26 ft- deep.

S No 5 & 6 + 26 of Mysukunik.

S No 8 & 9 of Jakkena Idinda Vil Road

Water Works Road Orchards

Gattukatti Mahadeswara Road

S. [illegible]

Secretary to the Government of
H H the Maharaja of Mysore
General and Rev Secretariat

[illegible]

2/11/39. W

NC

Under Section 6 of the Land Acquisition Regulation No VII of 1894, it is hereby de-

and under Sections 7 and 3 (C) of the said Regulation, the Municipal Commissioner, City Mun-

District	Taluk	Division Village	Street Hobli	Name of khatedar or owner	Sheet No. Municipal No.	Vacant site, house tiled, terraced or mudroofed	Total extent in sq yards or Anka nums	Length in ft.
1	2	3	4	5	6	7	8	9
Bangalore	Bangalore	Vyalikaval	Kasaba	Abdul Jabbar	26/6	Dry land	3 acres 3 guntas	
				Maniyappa	26/6	Dry land	1 acre	
		Jodi Ranganathpur Village	Kasaba Hobli	Messrs. S. Krishnappa		Dry land	4 acres 39 guntas	
				M.T. Bhashyam		Hallal & Kaccha	2 acres 34 guntas	
Bangalore	Bangalore			M. Krishnaswamy Pillai & Sons	S No 18 17.4, 5 & 7 Portion of Nos. 88 & 46.	Site with thatched well	55 sq. ft.	
						Site with thatched well		
				Byrodas		Site with thatched well		
				& Sons rep. to Govt Law Deptt				

To

The Compiler, *Mysore Gazette*, for publication in three successive issues of the Gazette.

CATION No.

e land described hereunder is required for a public purpose viz

lingalore is authorised to take order for the acquisition of the said land

tent now required				Boundaries				Remarks
Area in Sq ft.	Area in Sq yds.	Acharams	Rankine ft.	East	West	North	South	
11	12	13	14	15	16	17	18	19
		3	9	S no 26/1 & part S no	Remaining part S no	S no 5/1 & 24/1	Part of Gopanahalli	
		1		Hale Kere	S no 24/1 & 6/1	S no 24/1	Part of Gopanahalli	
		4	27					
		22	32					
Total		65	29.					

Secretary to the Government of
H H the Maharaja of Mysore
General and Rev Secretariat.

NOTIF

Under Section 6 of the Land Acquisition Regulation No VII of 1894, it is hereby declared tha

and under Sections 7 and 3 (C) of the said Regulation, the Municipal Commissioner, City Municipality,

District	City Taluk	Dumbar Village	Street Address	Name of khatedar or owner	Survey / Municipal No.	Vacant site, house tiled, terraced or unroofed	Total extent in sq. yards or Acres.	Ext	
								Length in ft.	Breadth in ft.
1	2	3	4	5	6	7	8	9	10
Bangalore	Bangalore	Mylasandra	Kempapura Main Road	P Lakshminarayana Setty Venkatalakshamma	5/1	Garden land	19 Guntas		
				Chella Appa	5/2	Garden land	12 Guntas		
				N Byrappa	6	Dry land	4 acres 26 Guntas		
				Nanjappa s/o Mallikarjunappa	5/1	Dry land	6 acres 7 Guntas		
				Hanumanthe	5/2	Dry land	7 acres 12 Guntas		
				A Muniyappa	2/2	Dry land	17 Guntas		
				Municipal land	2/1	-do-	1.7 Guntas		

To

The Compiler, *Mysore Gazette*, for publication in three successive issues of the Gazette

IFICATION No.

that the land described hereunder is required for a public purpose viz

ty, Bangalore is authorised to take order for the acquisition of the said land.

Extent now required					Boundaries				
in ft	Area in Sq ft	Area in Sq yds.	Ankanam	Rupling ft.	East	West	North	South	Remarks
10	11	12	13	14	15	16	17	18	19
			-	19	Channel	S no 6	Common Tank	S no 5/2	
			-	12	Channel	S no 7	S no 6/1	Public Road	
			4	26	palace orchard	Rangaswamy S no	palace orchard	S no 5/1	
			6	7	S no 5/2	Rangaswamy pur S no	S no 6	S no 26/6	
			7	32	S no 4	S no 5/1	S no 6	S no 26/2	
			-	17	HF land	S no 26/7	S no 5/2	S no 26/7	

Secretary to the Government of
H H the Maharaja of Mysore
General and Rev Secretariat

NOT

under Section 6 of the Land Acquisition Regulation No VII of 1894, it is hereby declared
and under Sections 7 and 3 (C) of the said Regulation, the Municipal Commissioner, City Municipa

District	City	Division	Street	Name of khatedar or owner	Municipal No.	Vacant site, house tiled, terraced or mudroofed	Total extent in sq yards or Ankanams	Length in ft.
1	2	3	4	5	6	7	8	9
Bangalore	Bangalore	Thanka	Vora	Hotel				
				Kalasipalya				
				Jana Municipality	34	Garden land	16 Gu	
				— do —	34/3	— do —	2 Gun	
				Jasavanth Singh	34/2	Garden land	13 Gun	
				M Narasimha	34/1	Garden land	9 Gun	
				Thimmiah	21/33	Garden land	15 Gun	
						Stone		
				Jana Municipality	9	Garden land	17 Gun	
				Jana Municipality	6	Garden land	27 Gun	
				Jana Municipality	7	— do —	7 Gun	

To

The Compiler, *Mysore Gazette*, for publication in three successive issues of the Gazette

FICATION No.

at the land described hereunder is required for a public purpose viz

, Bangalore is authorised to take order for the acquisition of the said land.

Extent now required					Boundaries				Remarks
in ft	Area in Sq ft.	Area in Sq yds.	Ankanams	Running ft.	East	West	North	South	
10	11	12	13	14	15	16	17	18	19

Secretary to the Government of
H H the Maharaja of Mysore
General and Rev Secretariat

ತಾರೀಖು

ಇ ಸ್ತಿ

1894 ನಯ ವರ್ಷದ 7ನೆಯ ನಂಬರ್ ಲ್ಯಾಂಡ್ ಅಕ್ವಿಜಿಶನ್ ರೆಗ್ಯುಲೇಷನ್ನಿನ 6 ನೆಯ ಪ್ರಕರಣವನ್ನನುಸರಿಸಿ ಇದರಿಂದ ಪ್ರಸ
ಹುತ್ತು ಮೇಲ್ಕಂಡ ರೆಗ್ಯುಲೇಷನಿನ 7 ಮತ್ತು 8 (c) ಪ್ರಕರಣಗಳನ್ನನುಸರಿಸಿ ಬೆಂಗಳೂರು ಸಿಟಿ ಮುನಿಸಿಪಲ್ ಕಮಿಷನರಿಗೆ ಸ

ಹಿಸ್ಸು	ಸರ್ವೆ	ಹೋಬಳಿ	ಪೇಟೆ	ಖಾತೆದಾರನ ಯಾ ಮಾಲೀಕನ ಹೆಸರು	ಖಾತೆ ನಂ.	ಖಾಲಿ ನಿವೇಶನ, ಮನೆ (ಹೆಂಚಿನ ಯಾ ಮಣ್ಣಿನ ಮನೆ)	ಒಟ್ಟು ವಿಸ್ತೀರ್ಣ ಚದರ ಗಜ	ಈಗ ಸರಕಾ	
								ಉದ್ದ ಅಡಿ	ಅಗಲ ಅಡಿ
1	2	3	4	5	6	7	8	9	10
				ಬೆಲ್ಲಪ್ಪ ಹೊಂಬಯ್ಯ ಹೊಂಬಚಲಪ್ಪ ಹೊಸಕೆ	1	ಮೋರವ ಜಮೀನು	17 ಚದರ ಗಜ		
				ಚಿಕ್ಕಮ್ಮ	2	ಮೋರವ ಜಮೀನು	12 ಚದರ ಗಜ		
				ಬಿ ಕೃಷ್ಣಪ್ಪ.	6	ಖಾಲಿ ನಿವೇಶನ	4 ಎಕರೆ 26 ಚದರ ಗಜ		
				ಸೋಮಪ್ಪ ಬಿನ್ ಮುಷ್ಟಿಕೆಂಪಣ್ಣಪ್ಪ	5/1	ಖಾಲಿ ನಿವೇಶನ	6 ಎಕರೆ 7 ಚದರ ಗಜ		
				ಹಂಸ ಮದ್ದಾಪ್ಪ	5/2	ಖಾಲಿ ನಿವೇಶನ	7 ಎಕರೆ 32 ಚದರ ಗಜ		
				ಬಿ ಮಲಿಂಪಯ್ಯ	26/8	ಖಾಲಿ ನಿವೇಶನ	17 ಚದರ ಗಜ		
				ಮುನಿಸಿ ತಿಲ್ಲಜ ಜಮೀನು.	26/7	ಖಾಲಿ ನಿವೇಶನ	17 ಚದರ ಗಜ		

ಮೈಸೂರು ಗೆಜಿಟ್ಟಿನಲ್ಲಿ ಪ್ರಸಿದ್ಧಪಡಿಸುವದಕ್ಕೋಸ್ಕರ ಗೆಜಿಟ್ಟಿನ ಕಂಪೈಲರಿಗೆ

ಕ್ಯಾಸ್ಟಲ್ ಪ್ರೆಸ್

ನಂಬರ್

) ರ್ ನಾ ಮೆ

೪೭

ಸುವದೇನಂದ್ರೆ —ಇದರಡಿ ವಿವರಿಸಿರುವ ಸ್ವತ್ತು ಸರ್ಕಾರಿ ಕೆಲಸಕ್ಕೆ, ಎಂದರೆ,
ಮಾನನ್ನು ಹೊಂದುವುದಕ್ಕೆ ಪ್ರಯತ್ನ ಜರಿಗಿಸಲು ಅಧಿಕಾರ ಕೊಟ್ಟದೆ

-- ಆವಶ್ಯಕವಾಗಿದೆ.

ಬೇಕಾಗಿರುವ ವಿಸ್ತೀರ್ಣ			ಚತುರ್ಗಡಿ				
ಪಡರ ಗಜ	ಗುಂಟೆ	ಎಕರೆ	ಪೂರ್ವ	ಪಶ್ಚಿಮ	ಉತ್ತರ	ದಕ್ಷಿಣ	ಷರಾ
12	13	14	15	16	17	18	19
		19	ಸಂ ಲಾ	ನ.ನಂ ೬	ಸ್ಕೂಲ್ ರಸ್ತೆ	ನ.ನಂ ೮/೨	
		12	ಸಂ ಲಾ	ನ.ನಂ. 7	ನ.ನಂ. ೯/೧	ಪೈಕಿ ಪೈನಿ	
4	36	ಪ್ರಸ್ತಾವನೆಯ ಪಡ್ಡೆವರೆಗೂ ಇದೆ	ಕಂಗನಾಳ ಪೈಕಿ ಪಡ್ಡೆವರೆಗೂ	ಪ್ರಸ್ತಾವನೆಯ ಪಡ್ಡೆವರೆಗೂ ಇದೆ	ನ.ನಂ. ೯/೧೪/೨		
6	7	ನ.ನಂ ೯/೨	ಪಿ ಬಿ ಸಂ	ನ.ನಂ. ೬	ನ.ನಂ. ೨೮/೬		
7	32	ನ.ನಂ. ೪	ನ.ನಂ ೯/೧	ನ.ನಂ ೧	ನ.ನಂ ೨೬/೬		
--	17	ಮುನಿಸಿಪಲ್ ಜಮೀನು	ನ.ನಂ ೨೪/೧	ನ.ನಂ. ೯/೨	ನ.ನಂ ೨೮/೨		

ಅಪ್ಪಣೆಯ ಮೇರೆಗೆ

ಮೈಸೂರು ಸರ್ಕಾರದ ಜನರಲ್ ಮತ್ತು ರೆವಿನ್ಯೂ ಸೆಕ್ರೆಟರಿ

-- ಶ್ರೀರಂಗಪಟ್ಟಣ ರೋಡು, ಕೋಟೆ, ಬೆಂಗಳೂರು ಸಿಟಿ.

ತಾರೀಖು

ಇ ಸ್ತಿ

1894 ನೆಯ ವರ್ಷದ 7ನೆಯ ನಂಬರ್ ಲ್ಯಾಂಡ್ ಅಕ್ವಿಜಿಷನ್ ರೆಗ್ಯುಲೇಷನ್ನಿನ 6 ನೆಯ ಪ್ರಕರಣವನ್ನನುಸರಿಸಿ ಇಹಲಿಂದ ಪ್ರಸಿದ್ಧ
ಹುತ್ತು ಮೇಲ್ಕಂಡ ರೆಗ್ಯುಲೇಷನ್ನಿನ 4 ಮತ್ತು 8 (c) ಪ್ರಕರಣಗಳನ್ನನುಸರಿಸಿ ಬೆಂಗಳೂರು ಸಿಟಿ ಮುನಿಸಿಪಲ್ ಕಮಿಷನರಿಗೆ ಸಲ್ಲ

ಹಿಸ್ಸ	ಸರ್ವೆ	ಡಿವಿಜನ್	ಪೀಡಿ	ಖಾತೆದಾರನ ಯಾ ಮಾಲೀಕನ ಹೆಸರು	ಖಾತೆ ನಂ	ಖಾಲಿ ನಿವೇಶನ, ಮನೆ (ಹೆಂಚಿನ ಯಾ ಮಣ್ಣಿನ ಮನೆ)	ಒಟ್ಟು ವಿಸ್ತೀರ್ಣ ಚದರ ಗಜ	ಈಗ ಸರ್ಕಾ	
								ಬುದ್ಧ ಚದ	ಅಗಲ ಚದ
1	2	3	4	5	6	7	8	9	10
				ಜನಮುನಿಸಾಮಪ್ಪ	34/4	ತೋಟ ಭವ ಜಮೀನು	16ಗುಂ		
				ದಿಬೋ	34/3	ದಿಬೋ	2ಗುಂ		
				ಜನವಂಶನಿಂಗ	34/2	ತೋಟ ಭವ ಜಮೀನು	13ಗುಂ		
				ಎಂಸರನಿಂಡಮ್ಮ	34/1	ತೋಟ ಭವ ಜಮೀನು	9ಗುಂ		
				ಪಿ ರಿಮ್ಮಮ್ಮ	32/33	ತೋಟ ಭವ ಜಮೀನು	15ಗುಂ		
						10ನೆ ರಿಜಿಸ್ಟ್ರೇಷನ ಪ	14ಗುಂ		
				ಎ ರ್ರಮ್ಮ	9	ತೋಟ ಭವ ಜಮೀನು	17ಗುಂ		
				ಎಚ್ಚಮ್ಮ	6	ದಿಬೋ	27ಗುಂ		
				ಜನಮುನಿಸಾಮಪ್ಪ	7	ದಿ ಬೋ	7ಗುಂ		

ಮೈಸೂರು ಗೆಜಿಟ್ಟಿನಲ್ಲಿ ಪ್ರಸಿದ್ಧಪಡಿಸುವದಕ್ಕೋಸ್ಕರ ಗೆಜಿಟ್ಟಿನ ಕಂಪೈಲರಿಗೆ

ಕ್ಯಾಸ್ಟಲ್ ಪ್ರೆಸ್

ನಂಬರ್ 2

ರ್ ನಾ ಮೆ

ಸುವದೇನಂದರೆ —ಇದರಜಿ ವಿವರಿಸಿರುವ ಸ್ಥಿರ ಸರ್ಕಾರಿ ಕೆಲಸಕ್ಕೆ ಎಂದರೆ ... ಅವಶ್ಯಕವಾಗಿದೆ
ಮಾನನ್ನು ಹೊಂದುವುದಕ್ಕೆ ಕ್ರಮ ಜರಿಗಿಸಲು ಅಧಿಕಾರ ಕೊಟ್ಟದೆ

ಬೇಕಾಗಿರುವ ವಿಸ್ತೀರ್ಣ			ಚತುರ್ಗಡಿ				ಷರಾ
ಪಡರ ಗಜ	ನಿವ್ವಳ ಆಯತಾಕಾರ	ಸ್ಥಿರ ಸ್ಥಿರ	ಪೂರ್ವ	ಪಶ್ಚಿಮ	ಉತ್ತರ	ದಕ್ಷಿಣ	
12	13	14	15	16	17	18	19
	—	16	ಬೈಕ್ಯಾಂಪೌಂಡ್	ಸ್ಥಳ ಬೈಕ್ಯಾಂ	ಸ.ನಂ 34/2	ಸ.ನಂ 34/3	
	—	2	ಸ.ನಂ 9	ಡಿ ಬಿಲ್ಡಿಂಗ್	ಸ.ನಂ 34/4	ಸ.ನಂ 34/2	
	—	13	ಸ.ನಂ 9	ಡಿ ಬಿಲ್ಡಿಂಗ್	ಸ.ನಂ 34/3	ಸ.ನಂ 34/1	
	—	9	ಸ.ನಂ 9	ಸ್ಥಳ ಬೈಕ್ಯಾಂ ಗಳಿಗೆ	ಸ.ನಂ 34/2	ಸ.ನಂ 32-33	
	—	15	ಸ.ನಂ 9	ಡಿ ಬಿಲ್ಡಿಂಗ್ ತೆಂಗಿನ ಮರಗಳ ಜಾಗ	ಸ.ನಂ 34/1	ಗುಬ್ಬಚ್ಚಿ ಗೂಡು ಬೈಕ್ಯಾಂಡ್ ಜಾಗ	
ಗಬಿಂದು ರೇಖೆಯಿಂದ ಸೂಚಿಸಿದಂತೆ							
	—	17	ನಾಲಾ	ಸ.ನಂ.32 34/1, 34/2, 34/3	ಬೈಕ್ಯಾಂಡ್ ಜಾಗ	ಡಿ ಬಿಲ್ಡಿಂಗ್	
	—	27	ಸ.ನಂ 8/1	ಬೈಕ್ ಬೈಲೇನ ಸ್ಥಳ	ನೀಲೇಶ್ವರ ಕಡೆ ಬೈಕ್ ಬೈಲೇನ	ಸ.ನಂ 7	
	—	7	ಸ ನಂ 8/2	ಬೈಕ್ ವೇಸ್ಟ್ ಸ್ಥಳ	ಸ.ನಂ 6	ಸ ನಂ 8/2	

ಅಪ್ಪಣೆಯ ಮೇರೆಗೆ,

ಮೈಸೂರು ಸರ್ಕಾರದ ಜನರಲ್ ಮತ್ತು ರೆವಿನ್ಯೂ ಸೆಕ್ರೆಟರಿ

ರಾಜೇಂದ್ರ ರೋಡು, ಕೋಟೆ, ಬೆಂಗಳೂರು ಸಿಟಿ.

1894 ನೆಯ
ಹುಟ್ಟು ಮೇಲ್ಕಂಡ ರ

ಹೆಸರು	ಸಂಖ್ಯೆ	ವಿವರ	ಬಿಡಿ
1	2	3	

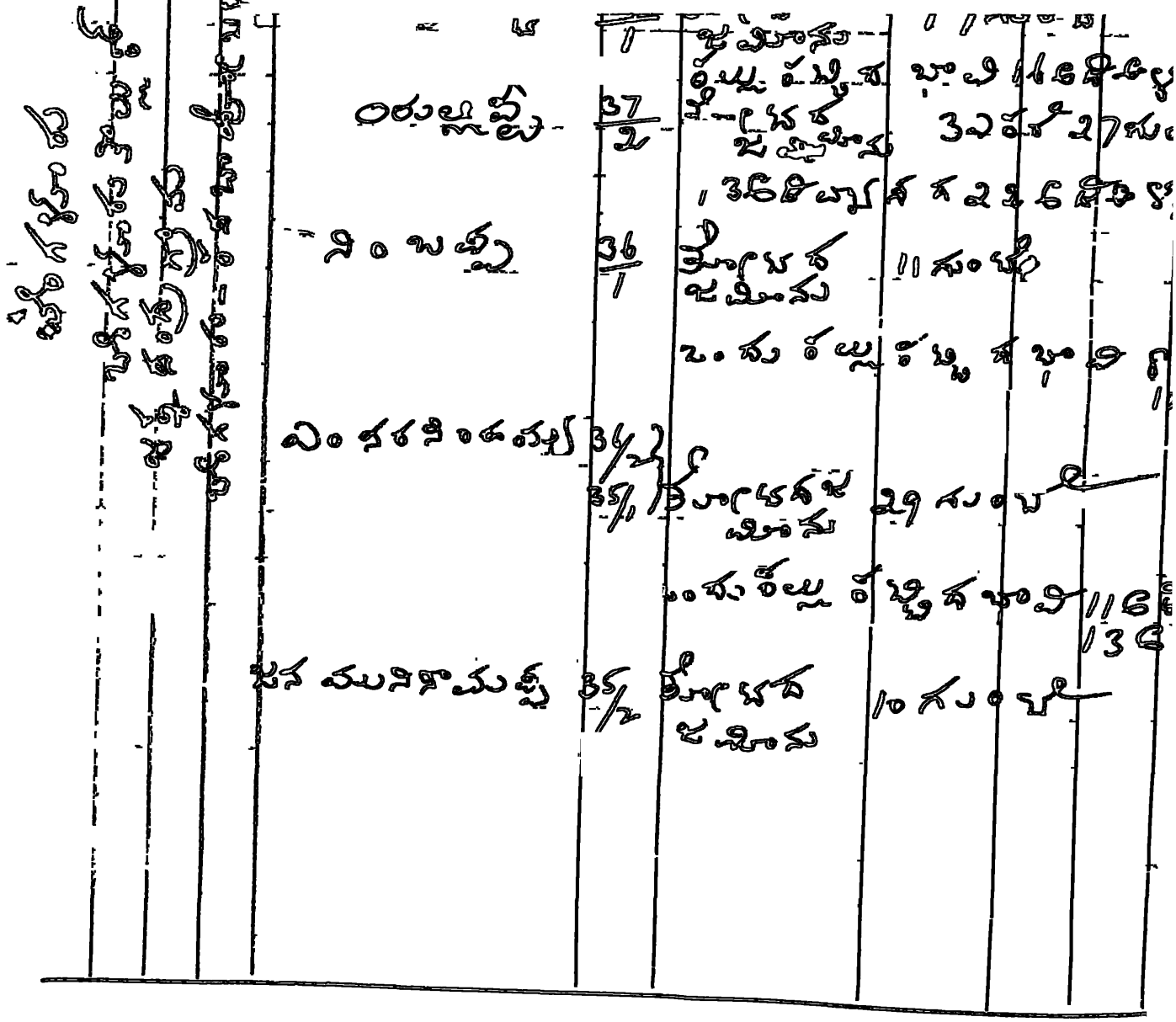

ಮೈಸೂರು ಗೆಜೆಟ್ಟಿನಲ್ಲಿ ಪ್ರಸಿದ್ಧಪಡಿಸುವದಕ್ಕೋಸ್ಕರ ಗೆಜೆಟ್ಟಿನ ಕಂಪೈಲರಿಗೆ

ಕ್ಯಾಸ್ಟಲ್ ಪ್ರೆಸ್.

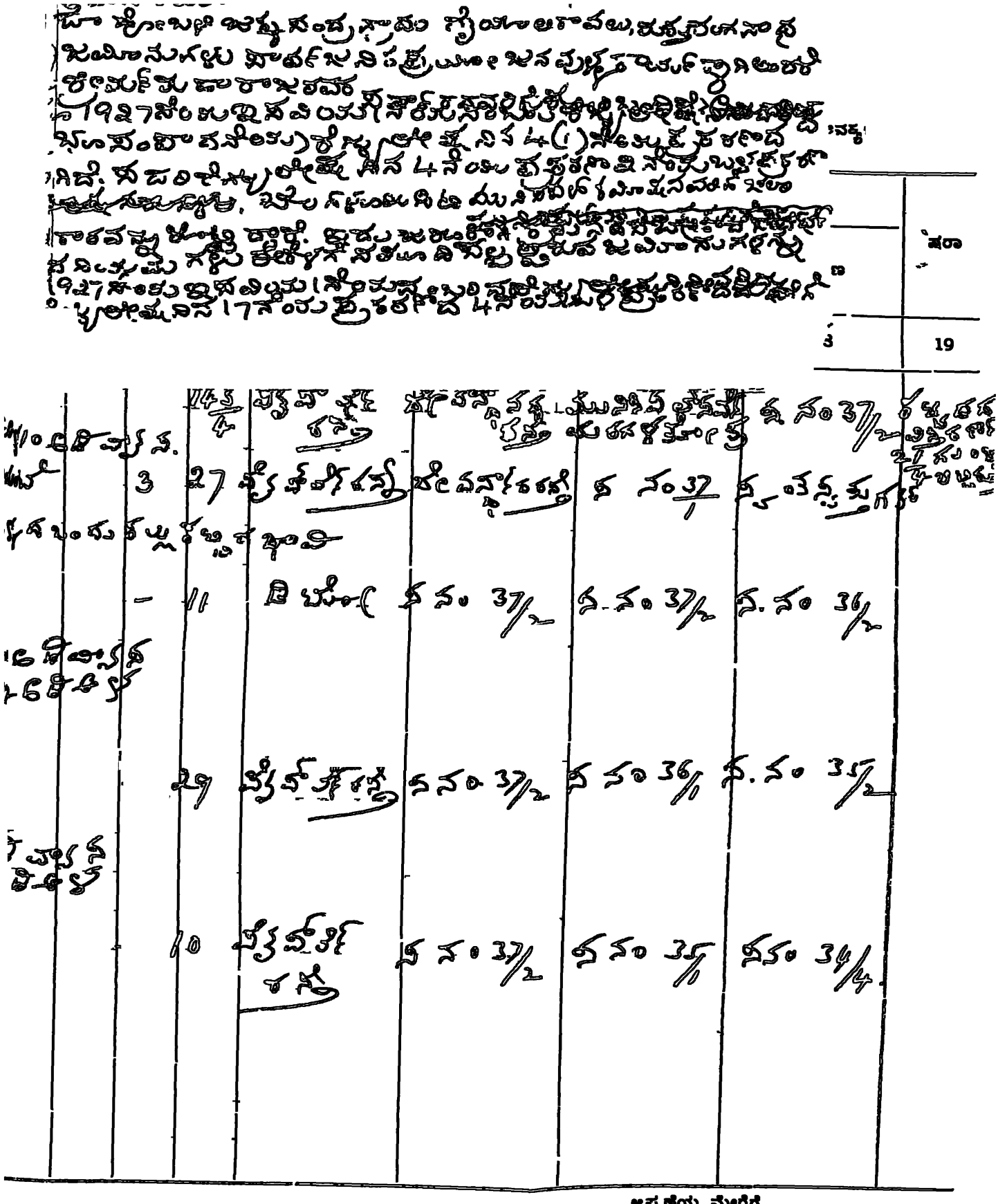

ಅಪ್ಪಣೆಯ ಮೇರೆಗೆ,

ಕೃಷ್ಣರಾಜೇಂದ್ರ ರೋಡು, ಕೋಟೆ, ಬೆಂಗಳೂರು ನಿಟ್ಟ.

ಮೈಸೂರು ಸರ್ಕಾರದ ಜನರಲ್ ಮತ್ತು ರೆವಿನ್ಯೂ ಸೆಕ್ರೆಟರಿ

ತಾರೀಖು

ಇ ಸ್ಪೆ

1894 ನೆಯ ವರ್ಷದ 7ನೆಯ ನೋಂದಣಿ ಆಕ್ಟಿನ ಪ್ರಕರಣವನ್ನನುಸರಿಸಿ ಇದರಿಂದ ಪ್ರ
ಹುಟ್ಟು ಮೇಲ್ಕಂಡ ರೆಗ್ಯುಲೇಷನ್ಸ್ 7 ಮತ್ತು 8 (c) ಪ್ರಕರಣಗಳನ್ನನುಸರಿಸಿ ಬೆಂಗಳೂರು ಸಿಟಿ ಮುನಿಸಿಪಲ್ ಕಮಿಷನರಿಗೆ

ಡಿಸ್ಟ್ರಿಕ್ಟ್	ಸಿಟಿ	ಡಿವಿಜನ್	ಬೀಡಿ	ಪಾತೆದಾರನ ಯಾ ಮಾಲೀಕನ ಹೆಸರು	ಮುನಿಸಿಪಲ್ ನಂ.	ಖಾಲಿ ನಿವೇಶನ, ಮನೆ (ಹೆಂಚಿನ ಯಾ ಮಣ್ಣಿನ ಮನೆ)	ಒಟ್ಟು ವಿಸ್ತೀರ್ಣ ಚದರ ಗಜ	ಈಗ ಸರಾ	
								ಉದ್ದ ಅಡಿ	ಅಗಲ ಅಡಿ
1	2	3	4	5	6	7	8	9	10

ಮೈಸೂರು ಗೆಜಿಟ್ಟಿನಲ್ಲಿ ಪ್ರಸಿದ್ಧಪಡಿಸುವದಕ್ಕೋಸ್ಕರ ಗೆಜಿಟ್ಟಿನ ಕಂಪೈಲರಿಗೆ

ಕ್ಯಾಸ್ಟಲ್ ಪ್ರೆಸ್

ನಂಬರ

4

ರೇ ನಾ ಮೆ

ಸುವದೇನಂದರೆ —ಇದರಡಿ ವಿವರಿಸಿರುವ ಸ್ಥತ್ತು ಸರ್ಕಾರಿ ಕೆಲಸಕ್ಕೆ, ಎಂದರೆ, ಅವಶ್ಯಕವಾಗಿದೆ
ಮಾನನ್ನು ಹೊಂದುವುದಕ್ಕೆ ಕ್ರಮ ಜರಿಗಿಸಲು ಅಧಿಕಾರ ಕೊಟ್ಟಿದೆ

ಬೇಕಾಗಿರುವ ವಿಸ್ತೀರ್ಣ				ಚತುರ್ಗಡಿ				ಪರಾ
ಪದರ ಅಡಿ	ಪದರ ಗಜ	ಅಂಕಣಗಳು	ಮುಂ ಪೀಡಿ	ಪೂರ್ವ	ಪಶ್ಚಿಮ	ಉತ್ತರ	ದಕ್ಷಿಣ	
11	12	13	14	15	16	17	18	19
		3	8	ಸ. ನಂ. 2½	ಶಂಕರಪಾಡಿ ಪಶ್ಚಿಮ ಪದನ ನಂ.	ಸ. ನಂ. 2½	ಪಶ್ಚಿಮಕ್ಕೆ ಸ. ನಂ.	
		1		ಮುನಿಸಿಪಲ್ ಪ್ರದೇಶ	ಸ ನಂ 2½	ಸ. ನಂ. 2½	ಪಶ್ಚಿಮ	
		4½	37					
		2½	3½					
ಒಟ್ಟು		65	29					

ಅಪ್ಪಣೆಯ ಮೇರೆಗೆ,

ಮೈಸೂರು ಸರ್ಕಾರದ ಜನರಲ್ ಮತ್ತು ರೆವಿನ್ಯೂ ಸೆಕ್ರೆಟರಿ

ಈ ಕೃಷ್ಣರಾಜೇಂದ್ರ ರೋಡು, ಕೋಟೆ, ಬೆಂಗಳೂರು ಸಿಟಿ.

2.1139

ಫಾರೀಮು

1894 ನೆಯ ವರ್ಷದ 4ನೆಯ ನಂಬ್ರದ ಲ್ಯಾಂಡ್ ಅಕ್ವಿಜಿಶನ್ ರೆಗ್ಯುಲೇಷನ್ನಿನ 4ನೆಯ ಪ್ರಕರಣವನ್ನನುಸರಿಸಿ ಇವರ
5 a ಪ್ರಕರಣವನ್ನು ಅನುಸರಿಸಿ ಸದರಿ ಸ್ವತ್ತಿನಲ್ಲಿ ಹಕ್ಕುಳ್ಳವರು ಈ ಇಸ್ತಿಹಾರ್ ನೋಟೀಸುನ್ನು ಪ್ರಕಟಿಸಿದ ತಿಂ
ಸುವುದಿಲ್ಲ ಸದರಿ ಸ್ವತ್ತಿನ ನಕ್ಷೆಯನ್ನು ಅಜಮಾಯಿಷಿ ಬಗ್ಗೆ ಬೆಂಗಳೂರು ಸಿಟಿ ಮುನಿಸಿಪಲ್ ಕಮಿಷನರ್‌ರವರ ಆಫೀಸ್

ತಿಸ್ಸೆ ನಂ.	ಸಾಲು	ಡಿವಿಜನ್	ಪೀಡಿ	ಖಾತೆದಾರನ ಯಾ ಮಾಲೀಕನ ಹೆಸರು	ಮುನಿಸಿಪಲ್ ನಂ.	ಖಾಲಿ ನಿವೇಶನ, ಮನೆ (ಹೆಂಚಿನ ಯಾ ಮಣ್ಣಿನ ಮನೆ)	ಒಟ್ಟು ವಿಸ್ತೀರ್ಣ ಜದರ ಗಜ	ಈ ಉದ್ದೇಶ
1	2	3	4	5	6	7	8	9

ಹೆಸರು 18.17.4.5.6.7-
ಮುನಿಸಿಪಲ್ ಸಂಖ್ಯೆಗಳಲ್ಲಿ

ಮೈಸೂರು ಗೆಜಿಟ್ಟಿನಲ್ಲಿ ಪ್ರಸಿದ್ಧಪಡಿಸುವದಕ್ಕೋಸ್ಕರ ಗೆಜಿಟ್ಟಿನ ಕಂಪೈಲರಿಗೆ.

ನಂಬರ್

ಸ್ತು ಹಾ ರ್ ನಾ ಮೆ

ಪ್ರಸಿದ್ಧಪಡಿಸುವದೇನಂದರೆ — ಇದರಡಿ ವಿವರಿಸಿರುವ ಸ್ಥಿರ ಸರ್ಕಾರಿ ಕೆಲಸಕ್ಕೆ ಎಂದರೆ, ಅವಶ್ಯಕವಾಗಿದೆ.
ಳಗಾಗಿ ತನ್ನ ತಕರಾರುಗಳೇನಿದ್ದಾಗ್ಯೂ ಸುನಿಸಿಪಲ್ ಕಮೀಷನರಿಗೆ ತಿಳಿಸತಕ್ಕದ್ದು ಆಯಿದೆ ಕಳೆದ ನಂತರ ಯಾವ ತಕರಾರುಗಳನ್ನೂ ಅಂಗೀಕ
ಡಲ್ಪಟ್ಟಿರುತ್ತೆ

ಸರ್ಕಾರಕ್ಕೆ ಬೇಕಾಗಿರುವ ವಿಸ್ತೀರ್ಣ				ಚತುರ್ಗಡಿ				ಷರಾ
ಚದರ ಅಡಿ	ಚದರ ಗಜ	ಖಂಡಗಳು	ಪೈಡಿ	ಪೂರ್ವ	ಪಶ್ಚಿಮ	ಉತ್ತರ	ದಕ್ಷಿಣ	
11	12	13	14	15	16	17	18	19
		೩	೧	ಸ್ಥಳ ಸಂ 20/6/1	ರಂಗಾಪುರ	ಸ.ನಂ — ಸ್ಥಳ ಸಂ 20/7	ಮೈಸೂರು	
		1	—	ಕಲ್ಲು ನಿಶಿಲೆಯ ಇಟ್ಟಿಗೆಯ ಗೋಡೆ	ಸಂ 20/6	ಸ. ನಂ 20/7	ದಿಬ್ಬ	
		42	37					
		22	32					
		ಮುಂದೆ ಮು	24					

ಆಪ್ಪಣೆಯ ಮೇರೆಗೆ,

ಮೈಸೂರು ಸರ್ಕಾರದ ಜನರಲ್ ಮತ್ತು ರೆವಿನ್ಯೂ ಸೆಕ್ರೆಟರಿ

ಕೃಷ್ಣ, ಮೀ ಕೃಷ್ಣರಾಜೇಂದ್ರ ರೋಡು, ಕೋಟೆ, ಬೆಂಗಳೂರು ಸಿಟಿ

3/11/37

ತಾರೀಖು

1894 ನೆಯ ವರ್ಷದ 4ನೆಯ ನಂಬರ್ ಲ್ಯಾಂಡ್ ಅಕ್ವಿಜಿಶನ್ ರೆಗ್ಯುಲೇಷನ್ನಿನ 4ನೆಯ ಪ್ರಕರಣವನ್ನನುಸರಿಸಿ ಇದರ
5 a ಪ್ರಕರಣವನ್ನು ಅನುಸರಿಸಿ ಸದರಿ ಸ್ವತ್ತಿನಲ್ಲಿ ಹಕ್ಕುಳ್ಳವನು ಈ ಪ್ರಸ್ತಾಪಿತ ನಾಮೆಯನ್ನು ಪ್ರಕಟವಾದ 30 ದಿವಸಗಳ
ಸುವುದಿಲ್ಲ ಸದರಿ ಸ್ವತ್ತಿನ ನಕ್ಷೆಯನ್ನು ಅಜಮಾಯಿಷಿ ಬಗ್ಗೆ ಬೆಂಗಳೂರು ಸಿಟಿ ಮುನಿಸಿಪಲ್ ಕಮಿಷನರ್‌ರವರ ಆಫೀಸಿನಲ್ಲಿ

ಡಿಸ್ಟ್ರಿಕ್ಟು	ತಾಲೂಕು	ಹೋಬಳಿ	ಹಳ್ಳಿ	ಜಾತೀದಾರನ ಯಾ ಮಾಲೀಕನ ಹೆಸರು	ಸರ್ವೆ ನಂ. ಸಬ್‌ಡಿವಿಜನ್ ನಂ.	ಖಾಲಿ ನಿವೇಶನ, ಮನೆ (ಹೆಂಚಿನ ಯಾ ಮಣ್ಣಿನ ಮನೆ)	ಒಟ್ಟು ವಿಸ್ತೀರ್ಣ ಪದರ ಗಜ	ತಿಗ ಬಿದ್ದ
1	2	3	4	5	6	7	8	9
					5/1.			
					5/2			
					6			
					7/1			
					7/2			
					24/6			
					24/7			

ಮೈಸೂರು ಗೆಜೆಟ್ಟಿನಲ್ಲಿ ಪ್ರಸಿದ್ಧಪಡಿಸುವದಕ್ಕೋಸ್ಕರ ಗೆಜೆಟ್ಟಿನ ಕಂಪ್ಯೆಲರಿಗೆ.

ನಂಬರ್

ಸ್ಕೀ ಹಾ ರ್ ನಾ ಮೆ

ಸ್ವಾಧೀನಕ್ಕೆ ಪಡಿಸುವದೇನಂದರೆ — ಇದರಡಿ ವಿವರಿಸಿರುವ ಸ್ವತ್ತು ಸರ್ಕಾರಿ ಕೆಲಸಕ್ಕೆ ಎಂದಿಗೆ ..... ಅವಶ್ಯಕವಾಗಿದೆ
ಆಳಗಾಗಿ ತಮ್ಮ ..... ತಕರಾರುಗಳೇನಿದ್ದಾಗ್ಯೂ ಮುನಿಸಿಪಲ್ ಕಮಿಷನರಿಗೆ ತಿಳಿಸತಕ್ಕದ್ದು ವಾಯಿದೆ ಕಳೆದ ನಂತರ ಯಾವ ತಕರಾರುಗಳನ್ನೂ ಅಂಗೀಕರಿ
ಇಡಲ್ಪಟ್ಟಿರುತ್ತೆ

ಸರ್ಕಾರಕ್ಕೆ ಬೇಕಾಗಿರುವ ವಿಸ್ತೀರ್ಣ					ಚತುರ್ಗಡಿ				ಷರಾ
ಅಗಲ ಅಡಿ	ಪಡರ ಅಡಿ	ಪಡರ ಗಜ	ಎಕರೆಗಳು	ಗುಂಟೆ	ಪೂರ್ವ	ಪಶ್ಚಿಮ	ಉತ್ತರ	ದಕ್ಷಿಣ	
10	11	12	13	14	15	16	17	18	19
			—	19	ನಾಲಾ	ಸ್ವ.ನಂ. 5	ಖೋದಿ ರಸ್ತೆ.	ಸ್ವ ನ
			—	12	ನಾಲಾ	ಸ್ವ.ನಂ 7.	ಸ್ವ.ನಂ 8/1.	ಸ್ಕೈಬೋರ್ಡ್
			4	36.	ಸ್ಕೈಬೋರ್ಡ್ ಮತ್ತು ಕಟ್ಟೆ ಗೋಡೆ	ಮೈಸೂರು ಸ್ಟೇಟ್ ಪ್ರಯೋಜನಕ್ಕಾಗಿ	ಪ್ರಸ್ತಾವಿತ ರಸ್ತೆ ಕಂಟ್ರಿ ಗೋಡೆ.	ಸ್ವ ನಂ 5/1 ಸ್ವ.ನಂ
			6	4	ಸ್ವ.ನಂ 5/2	ರಿಜರ್ವ್	ಸ್ವ.ನಂ 6.	ಸ್ವ.ನಂ. 26/6
			1	32	ಸ್ವ ನಂ 4	ಸ್ವ.ನಂ 5/1	ಸ್ವ.ನಂ 6.	ಸ್ವ.ನಂ 26/2.
			—	17	ಪಟ್ಟಣದ ಸಮೀಪದ	ಸ್ವ.ನಂ 26/7	ಸ್ವ.ನಂ 5/2.	ಸ್ವ.ನಂ 26/7

ಅಪ್ಪಣೆಯ ಮೇರೆಗೆ,

ಮೈಸೂರು ಸರ್ಕಾರದ ಜನರಲ್ ಮತ್ತು ರೆವಿನ್ಯೂ ಸೆಕ್ರೆಟರಿ

ಮಿರ್ ಪ್ರೆಸ್, ಶ್ರೀ ಕೃಷ್ಣರಾಜೇಂದ್ರ ರೋಡು, ಕೋಟೆ, ಬೆಂಗಳೂರು ಸಿಟಿ.

ಕಾರೀಮು

1894 ನೆಯ ವರ್ಷದ 4ನೆಯ ನಂಬರ್ ಲ್ಯಾಂಡ್ ಅಕ್ವಿಜಿಷನ್ ರೆಗ್ಯುಲೇಷನ್ನಿನ 4ನೆಯ ಪ್ರಕರಣವನ್ನನುಸರಿಸಿ ಇದರ
5 a ಪ್ರಕರಣವನ್ನು ಅನುಸರಿಸಿ ಸದರಿ ಸ್ವತ್ತಿನಲ್ಲಿ ಹಕ್ಕುಳ್ಳವರು ಈ ಇಸ್ತಿಹಾರ್ ನಾಮೆಯನ್ನು ಪ್ರಕಟಿಸಿದ 30 ದಿವಸ
ಸುನ್ನದಿಲ್ಲ ಸದರಿ ಸ್ವತ್ತಿನ ನಕ್ಷೆಯನ್ನು ಅಜಮಾಯಿಷಿ ಬಗ್ಗೆ ಬೆಂಗಳೂರು ಸಿಟಿ ಮುನಿಸಿಪಲ್ ಕಮಿಷನರ್‌ರವರ ಆಫೀಸಿನಲ್ಲಿ

ಡಿಸ್ಟ್ರಿಕ್ಟು	ತಾಲ್ಲೂಕು	ಹೋಬಳಿ	ಪೇಟೆ	ಖಾತೆದಾರನ ಯಾ ಮಾಲೀಕನ ಹೆಸರು	ಸರ್ವೆ ನಂ.	ಖಾಲಿ ನಿವೇಶನ, ಮನೆ (ಹೆಂಚಿನ ಯಾ ಮಣ್ಣಿನ ಮನೆ)	ಒಟ್ಟು ವಿಸ್ತೀರ್ಣ ಚದರ ಗಜ	ಈ ಜಾಗ
1	2	3	4	5	6	7	8	9
				ಜಿನವಮುನಿಶಾಮಪ್ಪ	34/4	ಶೋಡದ ಪ್ರಮಾನು	16 ಗುಂ	
				ಡಿಟೋ	34/3	ಡಿಟೋ	2 ಗುಂ	
				ಜನಿವಂತಸಿಂಗ್	34/2	ಶೋಡದವ ಜಮಾನು.	13 ಗುಂ	
				ಎಂ ನರಸಿಂಹಯ್ಯ	34/1	ಶೋಡದವ ಜಮಾನು	9 ಗುಂ	
				ಶಿವಪ್ಪಯ್ಯ	33/2 33/3	ಶೋಡದವ ಪ್ರಮಾನು	15 ಗುಂ	
				ಎಕ್ಸಟ್ರಾ.	7	10 ಡಿವ್ಯಾಕವ	14 ರಜಿ 14	
				ಎಲ್ಲವೈ	6.	ಶೋಡದವ ಜಮಾನು	17 ಗುಂ	
				ಜನಮುನಿಶಾಮಪ್ಪ	7	ಡಿಟೋ	27 ಗುಂ	
						ಡಿಟೋ	7 ಗುಂ	

ಮೈಸೂರು ಗೆಜಿಟ್ಟಿನಲ್ಲಿ ಪ್ರಸಿದ್ಧಪಡಿಸುವದಕ್ಕೋಸ್ಕರ ಗೆಜಿಟ್ಟಿನ ಕಂಪೈಲಂಗೆ

ಕ್ಲಾರ್ಕ್.

ನಂಬರ್

ಸ್ತಿ ಹಾ ರ್ ನಾ ಮೆ

ಸ ಪ್ರಸಿದ್ಧ ಪಡಿಸುವದೇನಂದರೆ —ಇದರಡಿ ವಿವರಿಸಿರುವ ಸ್ಥಳ ಸರ್ಕಾರಿ ಕೆಲಸಕ್ಕೆ, ಎಂದರೆ, ಅವಶ್ಯಕವಾಗಿದೆ.
ಸೂಳಗಾಗಿ ಸದ್ಯ ತಕರಾರುಗಳೇನಿದ್ದಾಗ್ಯೂ ಮುನ್ಸೀಪಲ್ ಕಮಿಷನರಿಗೆ ತಿಳಿಸತಕ್ಕದ್ದು ಮಾಹಿದೆ ಕಳೆದ ನಂತರ ಯಾವ ತಕರಾರುಗಳನ್ನೂ ಅಂಗೀಕರಿ
ಪಡಿಲ್ಪಟ್ಟರುತ್ತೆ

ಸರ್ಕಾರಕ್ಕೆ ಬೇಕಾಗಿರುವ ವಿಸ್ತೀರ್ಣ					ಚತುರ್ಗಡಿ				ಷರಾ
ಅಗಲ ಅಡಿ	ಪಡರ ಅಡಿ	ಪಡರ ಗಜ	ವಿಸ್ತೀರ್ಣ ಚದರ ಅಡಿಗಳು	ಸಂಖ್ಯೆ ಸೂಚಿಸಿದೆ	ಪೂರ್ವ	ಪಶ್ಚಿಮ	ಉತ್ತರ	ದಕ್ಷಿಣ	
10	11	12	13	14	15	16	17	18	19
			—	16	ಪ್ರೈವೆಟ್ ಲ್ಯಾಂಡ್ ಶಪ್ತಿ	ಸೈತ ಸೃಷ್ಟಿಸ್ಥಳ	ಪ.ನಂ ೩೫/೨	ಸ್ಥ. ಸ ೩೫/೨	
			—	2	ಖ.ನಂ-೧.	ಡಿಟ್ಟೋ	ಖ.ನಂ ೩೫/೨	ಖ.ನಂ ೩೫/೨.	
			—	13	ಖ ನಂ-೪	ಡಿಟ್ಟೋ.	ಖ ನಂ ೩೫/೨	ಖ ನಂ ೩೫/೧	
			—	೧	ಖಂ ನಂ ೧.	ಪ್ರೈವೇಟ್ ಸ್ಥಳ	ಪ. ನಂ ೩೫/೨	ಖ ನಂ. ೩೨ & ೩೩	
			—	15	ಖ.ನಂ ೧	ಡಿಟ್ಟೋ. ಕೆಂಪಿನಪುರದ ಶಪ್ತಿ.	ಖ. ನಂ. ೩೫/೧	ಗುಪ್ತೆಹಳ್ಳಿ ಚಲ್ಲೇಶ್ವರದ ಶಪ್ತಿ	
ಶಪ್ತಿಯಿಂದ ಹೊರಗಲ್ಲು ಪಟ್ಟಿದ ಸ್ಥಳವು.			—	17	ನಾಲಾ	ಖ.ನಂ. ೩೨ ೩೫/೧, ೩೫/೨	ಪ್ರೈವೆಟ್ ಲ್ಯಾಂಡ್ ಶಪ್ತಿ	ಡಿಟ್ಟೋ	
			—	೨೧	ಖ ನಂ ೪-೧	ಪ್ರೈವೆಟ್ ಲ್ಯಾಂಡ್ ೩೫/೨ ಶಪ್ತಿ	ಸೈತಸ್ಥಳದ ಕೋಟೆ	ಖ.ನಂ.೭	
			—	7	ಖ.ನಂ. ೪-೨	ಪ್ರೈವೆಟ್ ಲ್ಯಾಂಡ್ ಶಪ್ತಿ.	ಪ.ನಂ.೬.	ಖ.ನಂ ೭/೨	

ಆಪ್ಪಣೆಯ ಮೇರೆಗೆ,

ಮೈಸೂರು ಸರ್ಕಾರದ ಜನರಲ್ ಮತ್ತು ರೆವಿನ್ಯೂ ಸೆಕ್ರೆಟರಿ

ಪಬ್ಲಿಕ್ ಪ್ರೆಸ್, ಬೀ ಕೃಷ್ಣರಾಜೇಂದ್ರ ರೋಡು, ಕೋಟೆ, ಬೆಂಗಳೂರು ಸಿಟಿ.

1927 ನೇಯ ಇಸವಿಯ ಜನವರಿ ತಿಂಗಳ 1 ನೇ ತಾರೀಖಿನ ದಿವಸ ಸಂಪಾದಿಸಿದ
(ಬೆಂಗಳೂರು ಪಾದಸೀಮೆ) ಕೆಂಪಲಿಂಗೇಗೌಡನ 6 ನೇ ಮಗನಾದ
ಸಾರ್ವಜನಿಕ ಪ್ರಿಂಟಿಂಗ್ ಪ್ರೆಸ್ಸಿನ ಪ್ರೊಪ್ರೈಟರ್ ಕಾಮಸಿ ಎಂಬ
ರಾಮಾಚಾರ್ಯರವರ ಕುಮಾರ ಕೃಷ್ಣಾಚಾರಿ ಈವೊಳ್ಳಿ ಪ್ರಿಂಟಿಂಗ್
ಮೇಲೆ ನಮೂದಿಸಿರುವ ಸಿಟಿ ಪ್ರಾಪರ್ಟಿಯನ್ನು ಕ್ರಯಕ್ಕೆ
ರವರಿಗೂ ಅವರ ಕುಟುಂಬದವರಿಗೂ ಸೇರಿದ ಜಾಗ
ಕ್ರಯದ ಪತ್ರವನ್ನು ಬರೆಯಿಸಿಕೊಂಡು ಈವೊಳ್ಳಿ ಪ್ರಿಂಟಿಂಗ್
ನಿನ್ನ 9 ನೇ ತಾರೀಖು ಶ್ರೀಕಾರಂ ಬಿ(1) ನೇ ಪುಟ ಪೈಕಿ
ಬಿಡಿಸಲ್ಪಟ್ಟ) ಕ್ರಯಾಧಾರವಾದ ಪಾರಾಶಾಖಿಯಲ್ಲಿ ಪ್ರಸ್ತಾಪಿಸಿದ
ಪಟ್ಟಿಯಲ್ಲಿ ಮುದ್ರಾಧಿಕಾರಿಯಲ್ಲಿ ನಮೂದಿಸಿದ
ಪುಸ್ತಕದ ಪ್ರೊಪ್ರೈಟರ್ ಪ್ರಮಾಣಿಸಿದ ನಂತರ
ಕೃಷ್ಣಾಚಾರಿಯವರು ಪ್ರಿಂಟಿಂಗ್ ಪ್ರೆಸ್ಸಿನ ಲೈಸೆನ್ಸ್

1994 ನೇಯ ವರ್ಷ
ಸ್ಥಿರಾಸ್ತಿ ಪ್ರಕರಣವನ್ನು ಆ
ಸ್ಥಿರಾಸ್ತಿ ಸದರಿ ಸ್ಥಿರಾ

ಸಂಖ್ಯೆ	ಹೊಲದ ಸಂಖ್ಯೆ	ವಿಸ್ತೀರ್ಣ
2	3	4

1

ಹುಲ್ಲುಸಂದ್ರದ ಭೂಮಿ. 16 ಆ

ಅರುಣಪ್ಪ 37/2 ತೋಟದ 3 ಎಕರೆ-
ಪ್ರಮಾಣ 27 ಗುಂಟೆ-
13 ಚಿಲ್ಲಾನದ 22 ಆಜಿಲ್

ನಿಂಬಪ್ಪ. 36/1 ತೋಟದ 11 ಗುಂಟೆ
ಪ್ರಮಾಣ.
ಮುಂದುಹಲ್ಲು ಸಂದ್ರದ ಭೂಮಿ

ಮಂ ನರಸಿಂಹಯ್ಯ 36/2 ತೋಟದ 29 ಗುಂಟೆ
35/1 ಪ್ರಮಾಣ

ಮುಂದುಹಲ್ಲುಸಂದ್ರದ ಭೂಮಿ

ಜಪಸಮುನಿಸಾಮಪ್ಪ 35/2 ತೋಟದ 10 ಗುಂಟೆ
ಪ್ರಮಾಣ.

ಮೈಸೂರು ಗುಜ್ಜಿಲ್ಲ ಪ್ರಸಿದ್ಧವಾಸಿಸ ಪದಕೈಗೇಸ್ಕರ ಗಜಿಟ್ಟಿನ ಕಂಪ್ಯೂಲರಿಗೆ

ಕೈವಾಗಿದೆ.
ನ್ನು ಅಂಗೀಕರಿಸಿ

ಪಡಾ

19

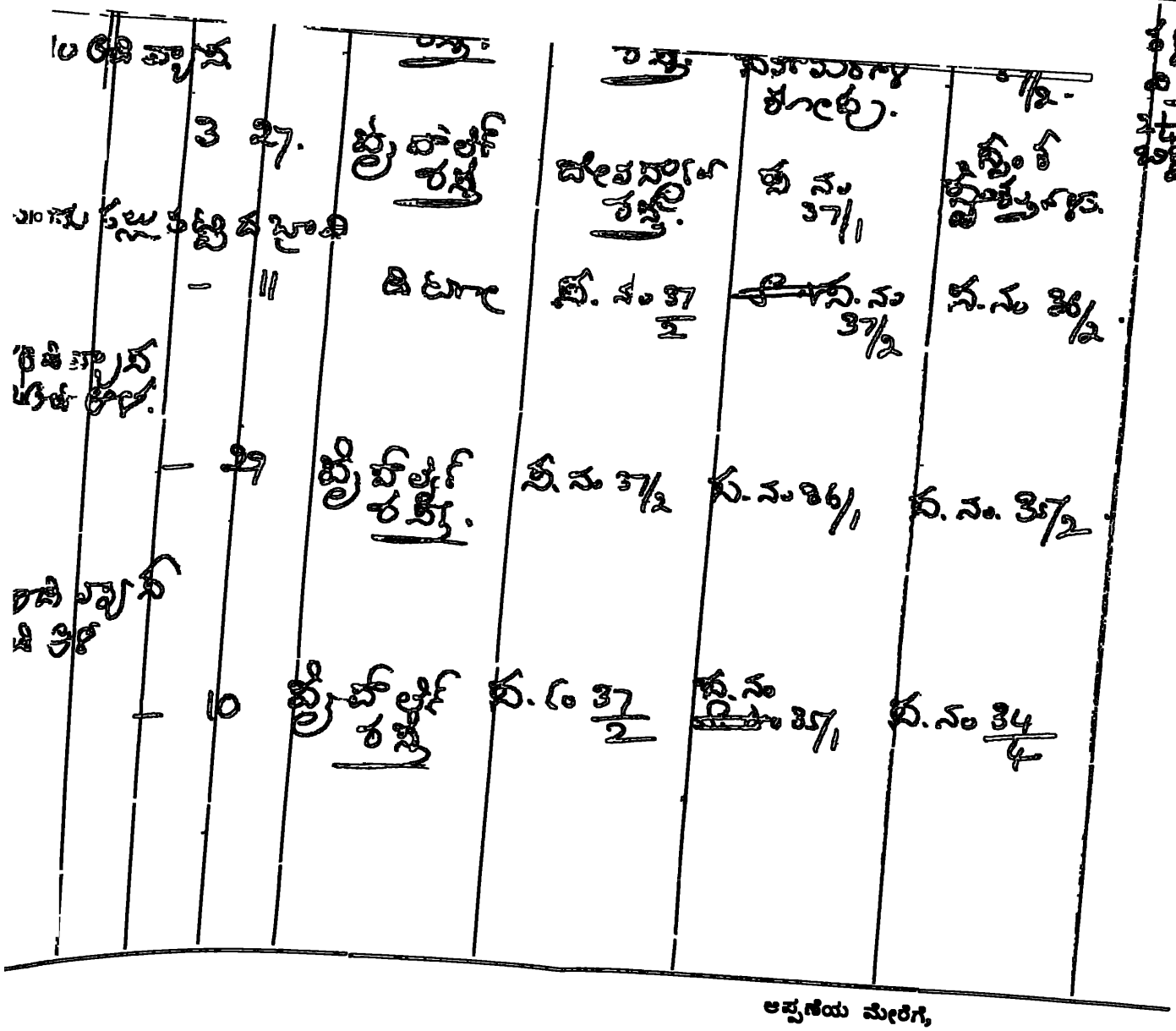

ಮೈಸೂರು ಸರ್ಕಾರದ ಜನರಲ್ ಮತ್ತು ರೆವಿನ್ಯೂ ಸೆಕ್ರಿಟರಿ

ತಾರೀಖು

1894 ನೆಯ ವರ್ಷದ 4ನೆಯ ನಂಬರ್ ಲ್ಯಾಂಡ್ ಅಕ್ವಿಜಿಷನ್ ರೆಗ್ಯುಲೇಷನ್ನಿನ 4ನೆಯ ಪ್ರಕರಣವನ್ನನುಸರಿಸಿ ಇದರಿಂದ ಪ್ರ
5 a ಪ್ರಕರಣವನ್ನು ಅನುಸರಿಸಿ ಸದರಿ ಸ್ವತ್ತಿನಲ್ಲಿ ಹಕ್ಕುಳ್ಳವರು ಈ ಅಸ್ತಹಾರ್ ನಾಮೆಯನ್ನು ಪ್ರಕಟಿಸಿದ ಒಂದು ದಿವಸದೊಳಗೆ
ಸುವುದಿಲ್ಲ ಸದರಿ ಸ್ವತ್ತಿನ ನಕ್ಷೆಯನ್ನು ಅಜಮಾಯಿಷಿ ಬಗ್ಗೆ ಬೆಂಗಳೂರು ಸಿಟಿ ಮುನಿಸಿಪಲ್ ಕಮಿಷನರ್‌ರವರ ಆಫೀಸಿನಲ್ಲಿ ಇಡಲ್

ನಿಷ್ಪತ್ತು		ವಿಭಾಗ	ಬೀದಿ	ಖಾತೆದಾರನ ಯಾ ಮಾಲೀಕನ ಹೆಸರು	ಮುನಿಸಿಪಲ್ ನಂ.	ಖಾಲಿ ನಿವೇಶನ, ಮನೆ (ಹೆಂಚಿನ ಯಾ ಮಣ್ಣಿನ ಮನೆ)	ಒಟ್ಟು ವಿಸ್ತೀರ್ಣ ಚದರ ಗಜ	ಈಗ ಸರ್	
								ಬುದ್ಧ ಲಿ	ಲಗು ಲಿ
1	2	3	4	5	6	7	8	9	10

ನಾ ರೋ ನಾ ಮೆ

ಪಡಿಸುವದೇನಂದರೆ —ಇದರಡಿ ನಿವರಿಸಿರುವ ಸ್ವತ್ತು ಸರ್ಕಾರಿ ಬೆಲಸಕ್ಕೆ ಎಂದರೆ, ಅವಶ್ಯಕವಾಗಿದೆ.
ಸಮ್ಮ ತಕರಾರುಗಳೇನಾದ್ದಾಗ್ಯೂ ಮುನಿಸಿಪಲ್ ಕಮಿಷನರಿಗೆ ತಿಳಿಸತಕ್ಕದ್ದು | ವಾಯಿದೆ ಕಳೆದ ನಂತರ ಯಾವ ತಕರಾರುಗಳನ್ನೂ ಅಂಗೀಕರಿ
ರುತ್ತೆ.

ಕ್ಕೆ ಬೇಕಾಗಿರುವ ವಿಸ್ತೀರ್ಣ				ಚತುರ್ಗಡಿ				ಷರಾ
ಜದರ ಅಡಿ	ಜದರ ಗಜ	ತೀರ್ಮಾನಗಳು	ಸೆಟ್ಟಿಗಡಿ	ಪೂರ್ವ	ಪಶ್ಚಿಮ	ಉತ್ತರ	ದಕ್ಷಿಣ	
11	12	13	14	15	16	17	18	19
		3	?	ಸ್ಥ. ನಂ 31/4	ರಂಗನಾಥ ಪ್ರಸಾದ	ಸ್ಥ ನಂ 31/7	ಖಾಲಿ ನಿವೇಶನ ಮಿಲ್ಕ್ ಡೈರಿ	
		1		ವಾಲು ನಿವೇಶನ ಖಾಲಿ ಜಾಗವಿದೆ	ಸ್ಥ ನಂ 30/4	ಸ್ಥ. ನಂ 26/7	ಡಿ ಪಾಲ್	
		42	37					
		22	32					
ಒಟ್ಟು		68	69					

ಕಿರಿದಾದ ಸೊಸಲು

ಸಾಲು ಸಿಲಿಂಡರು
ಮಿಡಿದ ಚಾಲಿ.
ಟ್ಯಾಂಕುಗಳು
ಕಟ್ಟಿದ ಸಾಲಿ.

ಆಪ್ಪಣೆಯ ಮೇರೆಗೆ,

ಮೈಸೂರು ಸರ್ಕಾರದ ಜನರಲ್ ಮತ್ತು ರೆವಿನ್ಯೂ ಸೆಕ್ರೆಟರಿ

ಈ ಕೃಷ್ಣರಾಜೇಂದ್ರ ಪ್ರೀಸು, ಕೋಟೆ, ಬೆಂಗಳೂರು ಸಿಟಿ.

3.11.37.

ಪಾರೀಮು.

1894 ನೆಯ ವರ್ಷದ 4ನೆಯ ನಂಬ್ರದ ~~ಲ್ಯಾಂಡ್ ಅಕ್ವಿಜಿಶನ್~~ ರೆಗ್ಯುಲೇಷನ್ನಿನ 4ನೆಯ ಪ್ರಕರಣವನ್ನನುಸರಿಸಿ ಇದರಿಂದ ಸ
5 a ಪ್ರಕರಣವನ್ನು ಅನುಸರಿಸಿ ಸದರಿ ಸ್ವತ್ತಿನಲ್ಲಿ ಹಕ್ಕುಳ್ಳವರು ~~ಈ ಇನ್ಕಮ್ ಟಾಕ್ಸ್~~ ಸಾಮಯನ್ನು ಪ್ರಕಟಿಸಿದ 30 ದಿವಸಗಳೊಳ
ಸುಪ್ತದಿಲ್ಲ ಸದರಿ ಸ್ವತ್ತಿನ ನಕ್ಷೆಯನ್ನು ಅಜಮಾಯಿಷಿ ಬಗ್ಗೆ ಬೆಂಗಳೂರು ಸಿಟಿ ಮುನಿಸಿಪಲ್ ಕಮಿಷನರ್‌ರವರ ಆಫೀಸಿನಲ್ಲಿ ಇಡ

ಡಿವಿಷನ್	ಸುಟ್ಟ	ಡಿವಿಜನ್	ಬೀಡಿ	ಪಾತೆದಾರನ ಯಾ ಮಾಲೀಕನ ಹೆಸರು	ಸರ್ವೆ ನಂಬ್ರ ಹಿಸ್ಸೆ ನಂಬ್ರ	ಪಾಲಿ ನಿವೇಶನ, ಮನೆ (ಹೆಂಚಿನ ಯಾ ಮಣ್ಣಿನ ಮನೆ)	ಒಟ್ಟು ವಿಸ್ತೀರ್ಣ ಚದರ ಗಜ	ಈಗ ಸ	
								ಉದ್ದ ಅಡಿ	ಅಗಲ ಅಡಿ
1	2	3	4	5	6	7	8	9	10
				ಜಿನವಮುನಿಸಿಂಪಯ್ಯ	34/4	ಶೋಟವ ಪ್ರಮಾನು	16 ಸುಂ ಚ		
				ಡಿಟೋ	34/3	ಡಿಟೋ	2 ಗುಂ ಚ		
				ಜಪವಂಕಸಿಂಗ್	34/2	ಕೋಟವ ಪ್ರಮಾನು.	13 ಗುಂ ಚ		
				ಎಂ. ನರಸಿಂಹಯ್ಯ	34/1	ಶೋಟವ ಪ್ರಮಾನು	9 ಗುಂ ಚ		
				ತಿಮ್ಮಯ್ಯ	33/2 33/1	ಶೋಟವ ಪ್ರಮಾನು 10 ಡಿವ್ಯಾಳವ	15 ಗುಂ ಚ 14 ಡಿ		
				ಎಲ್ಲಪ್ಪ	9	ಶೋಟವ ಪ್ರಮಾನು.	17 ಸುಂ ಚ		
				ಎಲ್ಲಪ್ಪ	6.	ಡಿಟೋ	27 ಗುಂ ಚ		
				ಜಿನವಮುನಿಸಿಂಪಯ್ಯ	7	ಡಿಟೋ	7 ಗುಂ ಚ		

ಮೈಸೂರು ಗೆಜಿಟ್ಟಿನಲ್ಲಿ ಪ್ರಸಿದ್ಧಪಡಿಸುವದಕ್ಕೋಸ್ಕರ ಗೆಜಿಟ್ಟಿನ ಕಂಪ್ಯೆಲರಿಗೆ.

ಕ್ಯಾಲ್ಕುಲೇಟರ್ ಪ್ರ

ನಂಬರ್

ಪಾ ರ್ ನಾ ಮೆ

ಪಡಿಸುವದೇನಂದರೆ —ಇದರಡಿ ವಿವರಿಸಿರುವ ಸ್ಥಳ್ತು ಸರ್ಕಾರಿ ಕೆಲಸಕ್ಕೆ, ಎಂದರೆ, ಅವಶ್ಯಕವಾಗಿದೆ
~~ತಮ್ಮ ಆಕ್ಷೇಪಣೆಗಳೇನಿದ್ದಾಗ್ಯೂ ಮ್ಯಾನೇಜರ್ ಪರವಾನಗಿಗೆ ಅರ್ಜಿಸಿದ್ದಲ್ಲಿ~~ ವಾಯಿದೆ ಕಳೆದ ನಂತರ ಯಾವ ತಕರಾರುಗಳನ್ನೂ ಅಂಗೀಕರಿ
ಲ್ಲಾಗುತ್ತೆ.

ರಕ್ಕೆ ಬೇಕಾಗಿರುವ ವಿಸ್ತೀರ್ಣದ				ಚತುರ್ಗಡಿ				ಷರಾ
ಪಡರ ಅಡಿ	ಪಡರ ಗಜ	ಮೀಟರ್‌ಗಳಲ್ಲಿ ಅಂಕಿಗಳಲ್ಲಿ	ಸುಮಾರು ಪೋಡಿ	ಪೂರ್ವ	ಪಶ್ಚಿಮ	ಉತ್ತರ	ದಕ್ಷಿಣ	
11	12	13	14	15	16	17	18	19
		—	16	ಪೈಲ್ವಾನ್ ಶಬ್ಬೀ	ಸೈಯದ್ ಸೈಫುಲ್ಲಾ	ಸ.ನಂ 34/2	ಸ.ನಂ. 34/3	
		—	2	ಖ.ನಂ 7.	ಡಿಟ್ಟೋ	ಖ.ನಂ 34/1	ಖ.ನಂ 34/2	
		—	13	ಖ ನಂ. 7	ಡಿಟ್ಟೋ	ಖ.ನಂ 34/3	ಖ.ನಂ 34/	
		—	7	ಖ.ನಂ 7.	ಸೈಯದ್ ಸೈಫುಲ್ಲಾ	ಖ ನಂ 34/1	ಖ ನಂ. 33 ಪಿ ಪಿ 33	
		—	15	ಖ.ನಂ 7	ಡಿಡೋ- ಕೆಂಪಿನಪ್ಪಶೆಟ್ಟಿ ಶಬ್ಬೀ	ಖ.ನಂ 34/1	ಗುಟ್ಟಿಹಳ್ಳಿ ಶಬ್ಬೀರ್ ಶಬ್ಬೀ	
ಸ್ಥಳಕ್ಕೆ ಸಂಬಂಧಪಟ್ಟಿದ್ದಲ್ಲ.								
		—	17	ನಾಲಾ	ಖ ನಂ 32 34/1, 34/2	ಪೈಲ್ವಾನ್ ಶಬ್ಬೀ	ಡಿಟ್ಟೋ	
		—	27	ಖ ನಂ 7	ಪೈಲ್ವಾನ್ ಶಬ್ಬೀ 34/3	ಸೈಯದ್ ಸುಲ್ತಾನ್ ಷರೀಫ್	ಖ.ನಂ. 7	
		—	7	ಖ ನಂ. 7	ಪೈಲ್ವಾನ್ ಶಬ್ಬೀ.	ಖ.ನಂ. 6.	ಸ.ನಂ 34/1	

ಆಪ್ಪಣೆಯ ಮೇರೆಗೆ,

ಮೈಸೂರು ಸರ್ಕಾರದ ಜನರಲ್ ಮತ್ತು ರೆವಿನ್ಯೂ ಸೆಕ್ರೆಟರಿ

ಪ್ರಸ್- ಈ ಕೃಷ್ಣರಾಜೇಂದ್ರ ರೋಡು, ಕೋಟೆ, ಬೆಂಗಳೂರು ಸಿಟಿ.

ಕಾರೀಮು.

ಇ ಸ್ತಿ

1894 ನೆಯ ವರ್ಷದ 4ನೆಯ ನಂಬರ್ ಲ್ಯಾಂಡ್ ಆಕ್ವಿಜಿಷನ್ ರೆಗ್ಯುಲೇಷನ್ನಿನ 4ನೆಯ ಪ್ರಕರಣವನ್ನನುಸರಿಸಿ ಇದರಿಂದ ಪ್ರಸ
5 a ಪ್ರಕರಣವನ್ನು ತಮ್ಮಪರಿಸ ಸದರಿ ಸ್ವತ್ತಿನಲ್ಲಿ ಹಕ್ಕುಳ್ಳವರು ಈ ಇಸ್ತಿಹಾರ್ ನಾಮಾವನ್ನು ಪ್ರಕಟಿಸಿದ 30 ದಿವಸಗಳೊಳಗ
ಸುವುದಿಲ್ಲ ಸದರಿ ಸ್ವತ್ತಿನ ನಕ್ಷೆಯನ್ನು ಅಜಮಾಯಿಷಿ ಬಗ್ಗೆ ಬೆಂಗಳೂರು ನಿಟ ಮುನಿಸಿಪಲ್ ಕಮಿಷನರ್‌ರವರ ಆಫೀಸಿನಲ್ಲಿ ಇಡಲ್ಪ

ಸರ್ವೆ ನಂಬರ್	ಸಬ್	ಹಿಸ್ಸಾ	ಕಾಲಂ	ಖಾತೆದಾರನ ಯಾ ಮಾಲೀಕನ ಹೆಸರು	ಪ್ರಸ್ತಾವಿತ ನಂಬರ್	ಖಾಲಿ ನಿವೇಶನ, ಮನೆ (ಹೆಂಚಿನ ಯಾ ಮಣ್ಣಿನ ಮನೆ)	ಒಟ್ಟು ವಿಸ್ತೀರ್ಣ ಚದರ ಗಜ	ಈಗ ಸರಕಾ	
								ಬಿದ್ದ ಭಾ	ಉಳಿ ಭಾ
1	2	3	4	5	6	7	8	9	10
ಆಲಂಗಳಗಳು.				ವಿ. ಅಪ್ಪಿನಾರಾಯಣಪ್ಪ ವೆಂ. ಬಲಜಪ್ಪಯ್ಯ	ಸಿ 1.	ತೋಟದ ಜಮೀನು.	19ಸುಂ ಚದರ		
				ಸಿಪ್ಪಯ್ಯ	ಸಿ 2	ತೋಟದ ಜಮೀನು	12ಸುಂ ಚದರ		
				ವಿ. ಚಿಕ್ಕಪ್ಪ	6	ಮುಚ್ಚಿ	4ವಂಕಿ 26 ಸುಂ ಚದರ		
				ನಾರಪ್ಪಚಿ ವೆಂಕಟಸುಬ್ಬಯ್ಯ	5/1	ಮುಚ್ಚಿ	6ವಂಕಿ 7ಸುಂ ಚದರ		
				ಸಂಪಂಗಿ	5/2	ಮುಚ್ಚಿ	4ವಂಕಿ 32ಸುಂ ಚದರ		
				ವಿ. ಮುನಿಯಪ್ಪ	26/2	ಮುಚ್ಚಿ	17ಸುಂ ಚದರ		
				ಮುನಿಸಿಕಲ್ ಜಮೀನು	26/1	ಮುಚ್ಚಿ.	17ಸುಂ ಚದರ		

ಮೈಸೂರು ಗೆಜಿಟ್ಟಿನಲ್ಲಿ ಪ್ರಸಿದ್ಧಪಡಿಸುವದಕ್ಕೋಸ್ಕರ ಗೆಜಿಟ್ಟಿನ ಕಂಪೈಲರಿಗೆ.

ಕ್ಲಾಸ್ಟು

ನಂಬರ್

ನಾ ರೋ ನಾ ಮೆ

ಪಡಿಸುವದೇನಂದರೆ .—ಇದರಡಿ ವಿವರಿಸಿರುವ ಸ್ವತ್ತು ಸರ್ಕಾರಿ ಕೆಲಸಕ್ಕೆ, ಎಂದರೆ,. ಆವಶ್ಯಕವಾಗಿದೆ.

ಸ್ಮೆ ತಕರಾರುಗಳೊಇದ್ದಾಗ್ಯೂ ಮುನಿಸಿಪಲ್ ಕಮಿಷನರಗೆ ತಿಳಿಸಿದ್ದರೂ ಸಾಯಿದೆ ಆಳಿದ ನಂತರ ಯಾವ ತಕರಾರುಗಳನ್ನೂ ಅಂಗೀಕರಿ

ಸುತ್ತೆ.

ಸ್ಥಳಕ್ಕೆ ಜೇಕಾಗಿರುವ ವಿಸ್ತೀರ್ಣ				ಚತುರ್ಗಡಿ				ಷರಾ
ಚದರ ಅಡಿ	ಚದರ ಗಜ	ಎಂಟಾಯಿಸು	ಸೈಟ್‌ನಂ	ಪೂರ್ವ	ಪಶ್ಚಿಮ	ಉತ್ತರ	ದಕ್ಷಿಣ	
11	12	13	14	15	16	17	18	19
		—	19	ನಾಲಾ	ಬಿ.ನಂ 6.	ಖಾಲಿ ಸೈ.	ಬಿ.ನಂ.7/2	
		—	12	ನಾಲಾ.	ಬಿ.ನಂ 7	ಬಿ.ನಂ 8/1	ಹೈವೆಲ್ಲಿ	
		4	36	ಕ್ಯಾಕುಸೆಂಪು ಹಂಡ್ಡಾಳಾಟ.	ಲಿಟಿಲಾ ಪ್ರೈ ಪ್ರೈಮರಿ ನಂ	ಪ್ರಪಂಚಸಂಪ ಹಂಡ್ಡಾಳಾಟ	ಸ್ಕೂಲ್ 5/2	
		6	7.	ಬಿ.ನಂ 5/2	ಖಾಲಿ	ಬಿ. ನಂ. 6.	ಬಿ.ನಂ 24/6	
		4	32	ಬಿ ನಂ 4	ಬಿ ನಂ 5/1	ಬಿ.ನಂ 8	ಬಿ. ನಂ 24/2	
		—	17	ಪುರಸಭೆಯ ಸಿಮೀಸು	ಬಿ ನಂ 26/7	ಬಿ.ನಂ 5/2	ಬಿ. ನಂ 25/7	

ಅಪ್ಪಣೆಯ ಮೇರೆಗೆ,

ಮೈಸೂರು ಸರ್ಕಾರದ ಜನರಲ್ ಮತ್ತು ರೆವಿನ್ಯೂ ಸೆಕ್ರೆಟರಿ

ಶ್ರೀ ಕೃಷ್ಣರಾಜೇಂದ್ರ ಪ್ರೆಸ್ಸು, ಕೋಟೆ, ಬೆಂಗಳೂರು ಸಿಟಿ.

1924 ನೆಯ ವರ್ಷದ
5 a ಪ್ರಕರಣವನ್ನು ಅನುಸ
ರಿಸುವದಿಲ್ಲ. ಸದರಿ ಸ್ವತ್ತಿನ

ಸಂಖ್ಯೆ	ಸಂಖ್ಯೆ	ಸಂಖ್ಯೆ	ಸಂಖ್ಯೆ
1	2	3	4

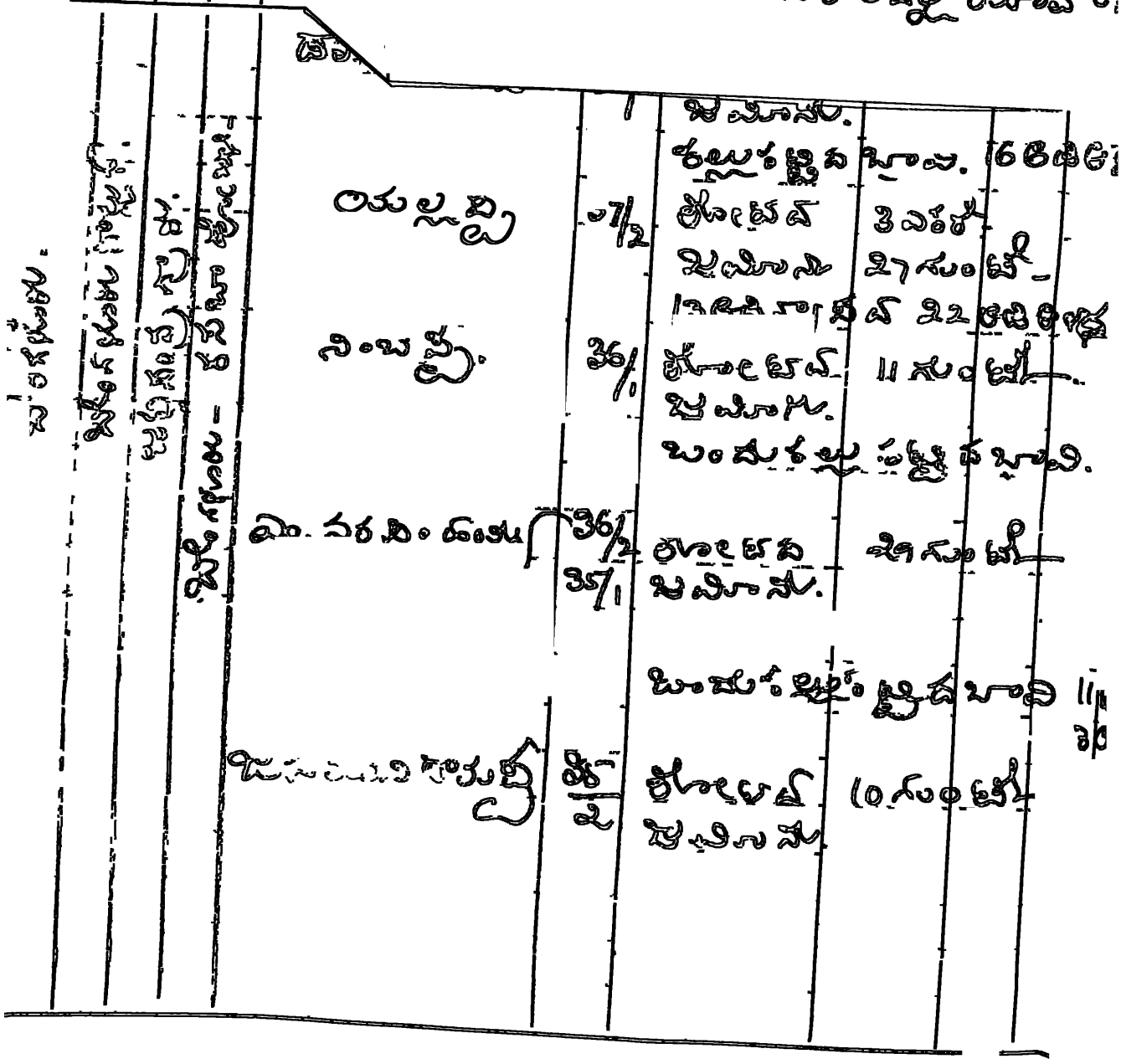

ಮೈಸೂರು ಗೆಜಿಟ್ಟಿನಲ್ಲಿ ಪ್ರಸಿದ್ಧಪಡಿಸುವದಕ್ಕೋಸ್ಕರ ಗೆಜಿಟ್ಟಿನ ಕಂಪೆಲರಿಗೆ.



NOTIF

Under Section 6 of the Land Acquisition Regulation No VII of 1894, it is hereby declared that and under Sections 7 and 3 (C) of the said Regulation, the Municipal Commissioner, City Municipality,

District	City Taluk	Division	Street	Name of khatedar or owner	Survey / Municipal No.	Vacant site, house tiled, terraced or mudroofed	Total extent in sq. yards or Ankanams	Length in ft.	Breadth in ft.
1	2	3	4	5	6	7	8	9	10
Bangalore	Bangalore	Kyalli Hewal.	Khata	Abdul Jabbar	26/6	Dry land	3 acres 8 guntas		
				Manyatappa	26/6/1	Dry land	1 acre		
				[illegible] Krishnappa & Bhashyam & Krishnaswamy Mudaliar & Others.	8 No 18, 17, 4 S. 6 & 7 Ans forming 8 Ans 16.	Halla & low portion	42 acres 37 guntas 22 acres 32 guntas		
						Stone revetted well	25 [illegible] 55 deep		
						Stone revetted well	of 10		
						Stone revetted well	14		

To

Compiler, *Mysore Gazette*, for publication in three successive issues of the Gazette.

4

ATION No.

land described hereunder 1

galore is authorised to take order for the acquisition of the said land

t now required				Boundaries				Remarks
Area in Sq ft	Area in Sq yds.	Guntas Annexure	Guntas Running ft.	East	West	North	South	
11	12	13	14	15	16	17	18	19
		3	8	S. No 26/1 & Govt. land	Ramanakka	S. No 5/1 & 26/3	Parsi Burial Ground	
		1	—	Ul land	S. No 25/6	Sno 26/7	Parsi Burial Ground	
		42	37	S. No 5 & 6 & 24 of Hyanikaval.	S. No 889 of Jakkasandra Village	Kutcha Drain & pucca road Gothanur	Gurunathi Mallikarjuna Road	
		22	32					
		65	29					

[illegible] 20 meter

[illegible] ft dia & 30 ft deep

Rice 22 ft deep

S. [illegible]

Secretary to the Government of
H H the Maharaja of Mysore
General and Rev Secretariat

[illegible] 3 11 939

Ahs 3.11.39.a

NOTIFI

Under Section 6 of the Land Acquisition Regulation No VII of 1894, it is hereby declared that t

and under Sections 7 and 3 (C) of the said Regulation, the Municipal Commissioner, City Municipality, B

District	City Section	Division	Street	Name of khatedar or owner	Survey Municipal No.	Vacant site, house tiled, terraced or mudroofed	Total extent in sq yards or Ankanams	Ext Length in ft.	Ext Breadth in ft.
1	2	3	4	5	6	7	8	9	10
Bangalore	Basavanagudi	Kyalakere	Kacharakanahalli	Abdul Jabbar	26/6	Dry land	3 acres 8 guntas		
				Manjayatamma	26/61	Dry land	1 acre		
				Thimmaiah, Lakshmanappa, K.T. Pothashyam & Krishnamurthy & Others	8 No 18 (7), 4 & 68 Assessing 8 annas 16	Dry land / Halla & Compound	42 acres 37 guntas / 22 acres 32 guntas		
						Stone revetted well	25' deep		
						Stone revetted well	55' deep		
						Stone revetted well	14'		

To

The Compiler, *Mysore Gazette*, for publication in three successive issues of the Gazette.

...TION No.

...e land described hereunder is required for a public purpose viz

...ngalore is authorised to take order for the acquisition of the said land

...nt now required				Boundaries				Remark
Area in Sq ft.	Area in Sq yds.	Acres Annas	Guntas Annas ft.	East	West	North	South	
11	12	13	14	15	16	17	18	19
		3	8	S. No 26/1 & Govt. land	Reserved for Govt.	S. No 5/1 & 26/7	Parsi Burial Ground	
		1	—	Wet land	S. No 26/6	S. No 26/7	Parsi Burial Ground	
		42	37					
		22	32					
Total		65	29					

S. No 526 & 26 of Hyalikaval.

S. No 889 of Jakkasandra Village

Dr. Lr. Works & Pulkade Orchards.

Gaziahanagar Mahadevapura Road.

...ent parameter

...rth 30 ft deep

...th 22 ft deep

S. [illegible]

Secretary to the Government of
H H the Maharaja of Mysore
General and Rev Secretariat

...3 11 939

...hs 3.11.39.a

NOTI

Under Section 4 of the Land Acquisition Regulation, 1894, as amended from

Under Section 5 A it is directed that any person interested in the above
Commissioner in writing after which no objections will be heard.

A plan of the property/properties will be available for inspection in the Office of the

District	Cutcherry Taluk	Division	Street	Name of khatedar or owner	Survey/Municipal No.	Vacant site, house (tiled, terraced or mudroofed)	Total extent in sq yards or Anka-nams	Length in ft.	Breadth in ft.
1	2	3	4	5	6	7	8	9	10
Bangalore	Yelahanka	Yelahanka Village	Kempio Kotte	P Lakshminarayana Sastry. Venkatalakshamma.	5/1	Garden land.	19 Guntas		
				Chikappa	5/2	Garden land.	12 Guntas		
				N. Byrappa	6.	Dry land	4 acres 26 Guntas		
				Nagappa bin Mallikarjanappa	5/1	dry land	6 acres 7 Guntas		
				Hanumanna	5/2	dry land	7 acres 32 Guntas		
				A Mariyappa	26/2	dry land	17 Guntas		
				[illegible]	26/1	-do-	17 Guntas		

To

The Compiler, *Mysore Gazette*, for publication in three successive issues of the Gazette.

'ATION No. 3

: to time it is hereby notified that the property / properties described hereunder is / are required for a public purpose,

may within 30 days after the issue of the notification prefer objections, if any, thereto, to the Municipal

ipal Commissioner, City Municipality, Bangalore.

t now required				Boundaries				Remarks
Area in Sq ft.	Area in Sq yds.	Acres	Running ft.	East	West	North	South	
11	12	13	14	15	16	17	18	19
			19	Channel	S No 6	Cauvery Topc.	S No 8/2	
			12	Channel	S No 7	S No 5/1	Pajn line	
		4	26	Palace orchard.	Ranganatha Pur & S No	Palace Orchard	S No 5/1 & 5/2.	
		6	7	S. No 5/2	Ranganatha Pur S No	S No 6	S No 26/6	
		7	82	S No 4	S No 5/1	S No 6.	S No 26/8	
		-	17	Pll land	S No 26/7	S No 5/2	S No 26/7	

Chief Secretary to the Government of
H H the Maharaja of Mysore.

NOTIFI

Under Section 6 of the Land Acquisition Regulation No VII of 1894, it is hereby declared that

and under Sections 7 and 8 (C) of the said Regulation, the Municipal Commissioner, City Municipality, B

District	City, Taluk	Division, Village	Street, House	Name of khatedar or owner	Survey/Municipal No.	Vacant site, house tiled, terraced or unthatched	Total extent in sq yards or Anka-mams	Ext	
								Length in ft.	Breadth in ft
1	2	3	4	5	6	7	8	9	10
Bangalore:	Bangalore	Jakkuru Sanctuary Village. Kasaba.		Jara Munisamappa.					
				— Do —	34/4	Garden land	16 Guntas		
				Jasavantha Singh	34/3	— Do —	2 Gunt		
				H Narasimhiah	34/2	Garden land	13 Gunta		
				Thimmiah	34/1	Garden land	9 Gunta		
				yerrappa	32 & 33	Garden land	15 Gunta		
				yellappa	9	Garden land	Stone revetted well		10 b 14
				Munisami	6	— Do —	17 Guntas		
					7		27 Guntas		
							7 Guntas		

To

The Compiler, *Mysore Gazette*, for publication in three successive issues of the Gazette.

ATION No.

...d described hereunder is required for a public purpose viz

...lore is authorised to take order for the acquisition of the said land.

now required				Boundaries				Remarks
Sq ft.	Area in Sq yds.	Guntas Annams	Guntas Paisa	East	West	North	South	
11	12	13	14	15	16	17	18	19
		-	-					
		-	16	Pipeline Road	Private property	Sy No 35/2	Sy No 34/3	
		-	2	Sy No 9	-do-	Sy No 34/4	Sy No 34/2	
		-	13	Sy No 9	Private property	Sy No 34/3	Sy No 34/1	
		-	9	Sy No 9.	Private property	Sy No 34/2	Sy No 32 & 33	
		-	15	Sy No 9	Private property & Coconut Avenue	Sy No 34/1	Gottahalli Malleswaram Road.	
Diameter 2- deep		-	17	Channel	Sy No: 32 34/1, 34/2 & 34/3	Pipe line	Gottahalli Malleswaram Road.	
		-	27	Sy No 8/1	Pipe line	Government Tope	Sy No 7	
		-	7	Sy No 8/2	Pipeline	Sy No 6	Sy No 8/2	

Secretary to the Government of
H H the Maharaja of Mysore
General and Rev Secretariat.

Under Section 6 of the Land Acquisition Act of the Government of His Highness the Maharaja of be the same alittle more or less, is needed for a and under sections 4 and 7 of the same Act, the perform the functions of the Deputy Commissioner land. Under sub-section (1) of the section 17 of land may be taken under on the expiry of fifteen of the Act. A plan of the land is kept in the Inspector any at any time during office hours.

and under Sec

District	Taluk	Hobli	Village	Name of khatedar or owner	Survey / Municipal No.	Vacant site, tiled, terraced or mudroofed	Total extent in yards or acres	Length in ft
1	2	3	4	5	6	7	8	9
Bangalore	Bangalore South	Yelahanka	Kasaba	Dasappa Setty	37/1	Garden land	0-17 Guntas	
						Stone revetted well		10'
				Yellappa	37/2	Garden land	3 acres 27 Guntas	
						Stone revetted well		13' 2
				Nunbappa	36/1	Garden land	1 Guntas	
						Stone revetted well		8' 12 feet deep
				M Narasimhaiah	36/2, 35/1	Garden land	29 Guntas	
						Stone revetted well		13 feet
				Gana Nunsamappa	35/2	Garden land	10 Guntas	

The Compiler, *Mysore Gazette*, for publication in three successive issues of the Gazet

...on 10.

...ded by the Land Acquisition Amendment Act No. 1 of 1927,
...t the land measuring 4 A. 3 Gts.
... to wit, for formation of Sale
...ioner, Bangalore City Municipality, is appointed to make
...d directed to take orders for the acquisition of the said
...vernment further directs that the possession of the said
... of publication of the notice mentioned in section 9(1)
...ial Commissioner, Bangalore City Municipality and may be

Area in Sq yds.	Approximate Area	Length in Running ft	East	West	North	South	Remarks
12	13	14	15	16	17	18	19
	—	14¾	Pipe line Road	Temple Road	Municipal Common Tope	Survey No 37/2	Building Area deducted is 2¼ Cents
meter	16' 2 cub						
	3	27	Pipe line Road	Temple Road	Survey ~~Municipal Common~~ No 37/1	Private property	
	—	11	Pipe line	S. No 37/2	S. No 37/2	S No 36/2	
meter							
	—	29	Pipe line	S No 37/4	S No 36/1	S. No 35/2	
ft diameter							
	—	10	Pipe line	S No 37/2	S. No 37/1	S. No 34/4	

Secretary to the Government of
H H the Maharaja of Mysore
General and Rev Secretariat

NO1

under Section 6 of the Land Acquisition Regulation No VII of 1894, it is hereby decl

and under Sections 7 and 3 (C) of the said Regulation, the Municipal Commissioner, City Munic

District	City	Division	Street	Name of khatedar or owner	Survey Municipal No.	Vacant site, house tiled, terraced or mudroofed	Total extent in sq yards or Anka nams	Length in ft.
1	2	3	4	5	6	7	8	9
Bangalore	Bangalore	Vyalikaval	Kalasipalya	Abdul Jabbar	26/6	Dry land	3 cents & 9 sq ft	
				Manjappa	26/6/1	Dry land	1 acre	
				Messrs. S. Krishnappa		Dry land	4 acres 37 guntas	
				K.T Bhashyam		Hallah low portion	2 acres 3 guntas	
				M. Krishna Shastry pandit & Sons	Sy Nos 18, 17, 4, 5, 67 & 2 portions Sy No 84/6	Stone revetted well		
						Stone revetted well		
						Stone revetted well		

To

The Compiler, *Mysore Gazette*, for publication in three successive issues of the Gaz

TIFICATION No.

4

d that the land described hereunder is required for a public purpose viz

ality, Bangalore is authorised to take order for the acquisition of the said land

Extent now required					Boundaries				
Breadth in ft	Area in Sq ft	Area in Sq yds.	Kanarese	Gunthas	East	West	North	South	Rem
10	11	12	13	14	15	16	17	18	19
			3	8	S. no 26/1 & 26/2 Vyali Kavalu	Ranganath Pur S. no	S no 5/1 & 26/7	panchayat ground.	
			1	-	H.P. land	S no 26/6	S. no 26/7	Panchayat ground	
			4	37					
			2	32					
Total		65	29.						

- Net Hands -

N-10 ft-drain 130 ft-length

drain 2 ft-length

S. Nadagouda

Secretary to the Government of
H H the Maharaja of Mysore
General and Rev Secretariat

3/4/39.

NOTIFICAT

Under Section 6 of the Land Acquisition Regulation No. VII of 1894, it is hereby declared that the land
and under Sections 7 and 3 (C) of the said Regulation, the Municipal Commissioner, City Municipality, Bangalo

District	City, Dasbak	Division Village	Street Hobli	Name of khatedar or owner	Survey Municipal No.	Vacant site, house tiled, terraced or mudroofed	Total extent in sq. yards or Anka-nams	Extent ne		
								Length in ft.	Breadth in ft	Area in Sq ft
1	2	3	4	5	6	7	8	9	10	11
Bangalore	Bangalore	Yelahanka	Kasaba Hobli	P. Lakshminarayana Sastry Venkatalakshamma	8/1	Garden land	19 Guntas			
				Chikka Appa	8/2	Garden land	12 Guntas			
				N. Byrappa	6	Dry land	4 acres 26 Guntas			
				Nagappa bin Mallikarjunappa	5/1	Dry land	6 acres 7 Guntas			
				Hanumanna	5/2	Dry land	7 acres 7½ Guntas			
				A. Muniyappa	26/8	Dry land	17 Guntas			
				Municipal land	2/2	—do—	17 Guntas			

To

The Compiler, *Mysore Gazette*, for publication in three successive issues of the Gazette.

TION No. 3

l described hereunder is required for a public purpose viz

re is authorised to take order for the acquisition of the said land

w required			Boundaries				Remarks
Area in Sq yds.	Guntas Annarams	Guntas Kuntas ft.	East	West	North	South	
12	13	14	15	16	17	18	19
	-	19	channel	S. no 6	Casuarina Tope	S no 8/2	
	-	12	channel	S. no 7	S. no 8/1	pipe line	
	4	26	palace orchard	Ranganath swy S nos	palace orchard	S no 5/1 & 5/2	
	6	7	S no 5/2	Ranganath swy S. nos	S no 6	S no 26/6	
	7	32	S no 4	S. no 5/1	S no 6	S no 26/2	
	-	17	ML land	S. no 26/2	S no 5/2	S no 26/1	

Secretary to the Government of
H H the Maharaja of Mysore
General and Rev Secretariat

NOTIF

Under Section 6 of the Land Acquisition Regulation No VII of 1894, it is hereby declared that and under Sections 7 and 3 (C) of the said Regulation, the Municipal Commissioner, City Municipality,

District	City Taluk	Division Village	Street Hobli	Name of khatedar or owner	Survey / Municipal No.	Vacant site, house tiled, terraced or unroofed	Total extent in sq yards or Ankanams	Extent Length in ft.	Extent Breadth in ft
1	2	3	4	5	6	7	8	9	10
Bangalore	Bangalore	Sarakkasandra village	Kadubeesanahalli	Jana Munisamappa					
				— Do —	34	Garden land	16 Guntas		
				— Do —	34/3	— do —	2 Guntas		
				Jasavantha Singh	34/2	Garden land	13 Guntas		
				M. Narasimhaiah	34/1	Garden land	9 Guntas		
				Thimmaiah	32 & 33	Garden land	15 Guntas		
							Stone metted well		
				Yerappa	9	Garden land	17 Guntas		14
				Yellappa	6	Garden land	27 Guntas		
				Jana Munisamappa	7	— do —	7 Guntas		

To

The Compiler, *Mysore Gazette*, for publication in three successive issues of the Gaz

FICATION No. 2

at the land described hereunder is required for a public purpose viz

, Bangalore is authorised to take order for the acquisition of the said land

Extent now required				Boundaries				Remarks
Area in Sq ft	Area in Sq yds	Acres	Rs. a. p.	East	West	North	South	
11	12	13	14	15	16	17	18	19
		-	16	pipe line road	private property	S.no 35	S no 34/3	
		-	2	S no 9	- do -	S no 34/4	S.no 34/2	
		-	13	S no 9	private property	S no 34/3	S no 34/1	
		-	9	S no 9	private property	S no 34/2	S no 32 & 33.	
		-	15	S no 9	property property & Channel Avenue	S. no 34/1	Gutta halli Malleswaram Road	
10 ft diameter 14 ft deep		-	17	channel	S no 32 34/1 34/2 & 34/3	pipe line	Gutta halli Malleswaram ...	
		-	27	S no 8/1	pipe line	Casuarina Tope	S no 7	
		-	7	S no 8/2	pipe line	S. no 6	S no 8/2	

Secretary to the Government of
H H the Maharaja of Mysore
General and Rev Secretariat

Whereas it appears to the Government of His High
Jakkasandra, Vyalikaval & Nanjanapalya villages
public purpose, to wit, for forming ...
given to all whom it may concern, in accordance with
as amended by the Land Acquisition Amendment Act
Commissioner, Bangalore city Municipality, to exercise
4 of section 17 of the Land Acquisition Act of 1894,
in view of the urgency of the case, the provisions of
noted below.

Under

sunk under Sec

District	City Taluk	Division Village	Sub-Division Hobli	Name of khatedar or owner	Municipal No.	Vacant site, house tiled, terraced or mudroofed	Total extent in sq yards or Acres	Length in ft.
1	2	3	4	5	6	7	8	9
Bangalore	Bangalore Taluk	Jakkasandra Village	Kasaba Hobli	Dasappa Betty	37/1	Garden land Stone revetted well	0.17 Guntas	
				Yellappa	37/2	Garden land Stone revetted well	3 anas 27 Guntas	
				Nambappa	36/1	Garden land Stone revetted well	11 Guntas	12 ft
				M Narasimhaiah	36/2 35/1	Garden land Stone revetted well	29 Guntas	13 feet
				Jana Hunsanappa	35/2	Garden land	10 Guntas	

To

The Compiler, *Mysore Gazette*, for publication in three successive issues of the Gazette.

lication No.

the Maharaja of Mysore, that the undermentioned lands, situated in
.....taluk...Bangalore.....District, are needed for a -
the provisions of section 4(1) of the Land Acquisition Act of 1894
1 of 1927 and the Government hereby authorise the Municipal -
e powers ~~of~~ conferred by section 4(2) of the act. Under sub-section
anded by Act No. 1 of 1927, the Government further direct that,
tion 5-A shall not apply to the acquisition of the said lands -

Extent now required				Boundaries				
Area in Sq ft.	Area in Sq yds.	Acres and	Kunigal	East	West	North	South	Remarks
11	12	13	14	15	16	17	18	19
			14 3/4 chains	pipe line Road	Temple Road	Municipal Cashmine Tope	Survey No 37/2	Boundary area declared i.e. 2 1/4 Gu
		16 chains						
		3 chains	27 chains	pipe line	Temple Road	Survey No 37/11	private property	
		1 chains						
			11 chains	pipe line	S no 37/2	S no 37/2	S. no 36/2	
			29 chains	pipe line	S no 37/2	S. no 36/1	S no 35/2	
			10 chains	pipe line	S no 37/2	S no 35/1	S no 34/4	

Secretary to the Government of
H H the Maharaja of Mysore
General and Rev Secretariat

ತಾರೀಖು

1894 ನೆಯ ವರ್ಷದ 7ನೆಯ ನಂಬರ್ ಆ್ಯಂಡ್ ಅಸ್ಸೆಸ್ಮೆಂಟ್ ರಿಗ್ಯುಲೇಷನ್ಸ್‌ನ ಪ್ರಕರಣವನ್ನನುಸರಿಸಿ
ಮುಟ್ಟು ಮೇಲ್ಪಡಿಯ ರಿಗ್ಯುಲೇಷನಿನ 7 ನೆಯ್ತು ಕ (c) ಪ್ರಕರಣಗಳನ್ನನುಸರಿಸಿ ಬೆಂಗಳೂರು ಸಿಟಿ ಮುನಿಸಿಪಲ್ ಕಮೀಷನರ್

ಡಿವಿಜನ್	ಸಬ್ ಡಿವಿಜನ್	ಬ್ಲಾಕ್	ಪಿಡಿ	ಖಾತೆದಾರನ ಯಾ ಮಾಲೀಕನ ಹೆಸರು	ಸರ್ವೆ ನಂ.	ಖಾಲಿ ನಿವೇಶನ, ಮನೆ (ಹೆಂಚಿನ ಯಾ ಮಣ್ಣಿನ ಮನೆ)	ಒಟ್ಟು ವಿಸ್ತೀರ್ಣ ಚದರ ಗಜ	ಆಗ ತಿ ಡ್ಡಿ
1	2	3	4	5	6	7	8	9

ಮೈಸೂರು ಗೆಜಿಟ್ಟಿನಲ್ಲಿ ಪ್ರಸಿದ್ಧಪಡಿಸುವವಕ್ಕೋಸ್ಕರ ಗೆಜಿಟ್ಟಿನ ಕಂಪ್ಯೆಲಂಗಿ.

ನಂಬರ್

ಹಾ ದ್ ನಾ ಮೆ

ಪಿಸ್ತಪಡಿಸುವದೇನಂದರೆ — ಇದರಡಿ ವಿವರಿಸಿರುವ ಸ್ವತ್ತು ಸರ್ಕಾರಿ ಕೆಲಸಕ್ಕೆ ಅವಶ್ಯಕವಾಗಿದೆ

ಸದರಿ ಜಮೀನನ್ನು ಹೊಂದುವುದಕ್ಕೆ ಕ್ರಮ ಜರಿಗಿಸಲು ಅಧಿಕಾರ ಕೊಟ್ಟಿದೆ

ರ್ಕಾರಕ್ಕೆ ಬೇಕಾಗಿರುವ ವಿಸ್ತೀರ್ಣ				ಚತುರ್ಗಡಿ				ಷರಾ
	ಚಡರ ಅಡಿ	ಚಡರ ಗಜ		ಪೂರ್ವ	ಪಶ್ಚಿಮ	ಉತ್ತರ	ದಕ್ಷಿಣ	
	11	12	13	14	15	16	17	18	19
			3	8	ಸ.ನಂ. 24/10 ಕಂದಾಯ ನಂ 1	ಸ.ನಂ 24/1 ಕಂದಾಯ ನಂ 2	ಸ.ನಂ 24/7 ಸಬ್ಬಳ್ಳಿ	ಪಾನೀರಿಂಕು ಸಬ್ಬಳ್ಳಿ	
			1		ಮುನಿಸಿಪಲ್ ಜಮೀನು	ಸ.ನಂ 24/1	ಸ.ನಂ 24/5	ಡಿ ಭಟ್ಟ	
			4	37					
			2	3					
			6	21					

ಅಪ್ಪಣೆಯ ಮೇರೆಗೆ,

ಮೈಸೂರು ಸರ್ಕಾರದ ಜನರಲ್ ಮತ್ತು ರೆವಿನ್ಯೂ ಸೆಕ್ರೆಟೆರಿ

ಕೃಷ್ಣ, ಡೀ ಕೃಷ್ಣರಾಜೇಂದ್ರ ರೋಡು, ಕೋಟೆ, ಬೆಂಗಳೂರು ಸಿಟಿ.

3/11/39

ತಾರೀಖು.

1894 ನೆಯ ವರ್ಷದ 7ನೆಯ ನಂಬರ್ ಲ್ಯಾಂಡ್ ಅಸೈನ್‌ಮೆಂಟ್ ರೆಸ್ಯುಲೇಷನ್ನಿನ 6 ನೆಯ ಪ್ರಕರಣವನ್ನನುಸರಿಸಿ ಹದಿ...
ಹುತ್ತು ಮೇಲ್ಕಂಡ ರೆಗ್ಯುಲೇಷನಿನ 7 ಮತ್ತು 9 (c) ಪ್ರಕರಣಗಳನ್ನನುಸರಿಸಿ ಬೆಂಗಳೂರು ಸಿಟಿ ಮುನಿಸಿಪಲ್ ಕಮಿಷ...

ಡಿವಿಷನ್ ನಂಬರ್	ಬ್ಲಾಕ್ ನಂಬರ್	ಪ್ಲಾಟ್ ನಂಬರ್	ಪೆಟ್ಟಿ	ಪಾತೆದಾರನ ಯಾ ಮಾಲೀಕನ ಹೆಸರು	ಸಬ್ ಡಿವಿಷನ್ ನಂಬರ್	ಖಾಲಿ ನಿವೇಶನ, ಮನೆ (ಹೆಂಚಿನ ಯಾ ಮಣ್ಣಿನ ಮನೆ)	ಒಟ್ಟು ವಿಸ್ತೀರ್ಣ ಚದರ ಗಜ	ಈ...	
								ಉದ್ದ ಅಡಿ	ಅಗಲ ಅ...
1	2	3	4	5	6	7	8	9	10
				ಎಲ್ಲಪ್ಪನಾಯ್ಕರ್ ಮೌಕ್ತಿ	1	ಮೇಸ್ತ್ರಿ ಜಮೀನು	17ನೆ ಅಂಬಲಿ		
				ಚಿಕ್ಕಲಕ್ಷ್ಮಮ್ಮ	2				
				ಚಿಕ್ಕಯ್ಯ	3/2	ಮೇಸ್ತ್ರಿ ಜಮೀನು	12ನೆ ಅಂಬಲಿ		
				ಎನ್ ಚಿಕ್ಕಯ್ಯ	6	ಖಾಲಿ	4ವಿಕೆಲಿ 26ನೆ ಅಂಬಲಿ		
				ಸಿಂಗಪ್ಪ ಬಿನ್ ಮುಲ್ಲಿಕಾರ್ ಚಿನ್ನಪ್ಪ	5/1	ಖಾಲಿ	6ವಿಕೆಲಿ 7ನೆ ಅಂಬಲಿ		
				ಅಮ್ಮ ಮುದ್ದಣ್ಣ	5/2	ಖಾಲಿ	7ವಿಕೆಲಿ 3ನೆ ಅಂಬಲಿ		
				ಎ. ಮುನಿಸ್ವಾಮಿಯ್ಯ	26/8	ಖಾಲಿ	17ನೆ ಅಂಬಲಿ		
				ಮುನಿಸಿದ್ದಪ್ಪ ಮೀಲ್ಕಾರ್ ಜಮೀನು	26/1	ಖಾಲಿ	17ನೆ ಅಂಬಲಿ		

ಮೈಸೂರು ಗೆಜಿಟ್ಟಿನಲ್ಲಿ ಪ್ರಸಿದ್ಧಪಡಿಸುವದಕ್ಕೋಸ್ಕರ ಗೆಜಿಟ್ಟಿನ ಕಂಪೈಲರಿಗೆ.

ಕಾಸ್ಟ್ಯೂಟ್ಸ್

1-

3

ನಂಬರ್

ಹಾ ರ್ ನಾ ಮೆ

ದ್ದ ಪಡಿಸುವುದೇನಂದರೆ — ಇದರಲ್ಲಿ ವಿವರಿಸಿರುವ ಸ್ವತ್ತು ಸರ್ಕಾರಿ ಕೆಲಸಕ್ಕೆ, ಎಂದರೆ, ಅವಶ್ಯಕವಾಗಿದೆ
ದರಿ ಜಮೀನನ್ನು ಹೊಂದುವುದಕ್ಕೆ ಕ್ರಮ ಜರಿಗಿಸಲು ಅಧಿಕಾರ ಕೊಟ್ಟಿದೆ.

ರಕ್ಕೆ ಬೇಕಾಗಿರುವ ವಿಸ್ತೀರ್ಣ				ಚತುರ್ಗಡಿ				ಹರ
ಪದರ ಅಡಿ	ಪದರ ಗಜ		ಗುಂಟೆ	ಪೂರ್ವ	ಪಶ್ಚಿಮ	ಉತ್ತರ	ದಕ್ಷಿಣ	
11	12	13	14	15	16	17	18	19
			19	ಸಾ ಲಾ	ನ ನಂ 6	ತೋಟ್ಟಿ	ನ ನಂ 8/2	
			12	ಸಾ ಲಾ	ನ ನಂ. 7	ನ ನಂ. 8/1	ಪೈಮ್ ಪೈನ್	
		4	36	ಪೈಮ್ ಮನೆಯ ಪಡ್ಡೆವ ತೋಟ	ಶಂಗನಾಥಿ ಪೈಮ್ ಪಡ್ಡೆವ	ಪೈಮ್ ಮನೆಯ ಪಡ್ಡೆವ ತೋಟ	ಸ ನಂ. 5/4	
		6	7	ನ. ನಂ 5/2	ಪಿ ಬೋ	ನ. ನಂ. 6	ನ ನಂ. 26/8	
		7	32	ನ. ನಂ 4	ನ. ನಂ 5/1	ನ. ನಂ 6	ನ. ನಂ 26/8	
			17	ಮುನಿವೆಂಕಟ ಪಚಿಮನ	ನ. ನಂ 26/8	ನ ನಂ. 5/2	ನ ನಂ 26/1	

ಅಪ್ಪಣೆಯ ಮೇರೆಗೆ,

ಮೈಸೂರು ಸರ್ಕಾರದ ಜನರಲ್ ಮತ್ತು ರೆವಿನ್ಯೂ ಸೆಕ್ರಿಟರಿ

ಎಸ್. ಜೀ ಕೃಷ್ಣಪ್ಪಾಜಿಯ್ಯ ರೋಡು, ಕೋಟೆ, ಬೆಂಗಳೂರು ಸಿಟಿ.

ತಾರೀಖು

1894 ನೆಯ ವರ್ಷದ 7ನೆಯ ನಂಬರ್ ಲ್ಯಾಂಡ್ ಅಕ್ವಿಸಿಷನ್ ರೆಗ್ಯುಲೇಷನ್ಸಿನ 6ನೆಯ ಪ್ರಕ
ಹುತ್ತು ಮೌಲ್ಯಂಡ ರೆಗ್ಯುಲೇಷನ್ಸಿನ 7 ಮತ್ತು 9 (c) ಪ್ರಕರಣಗಳನ್ನನುಸರಿಸಿ ಬೆಂಗಳೂರು ಸಿಟಿ ಮುನಿಸಿಪಲ್ ಕಮಿಷ್ನ

ಹಳ್ಳಿಯ	ತಾಲ್ಲೂಕು	ಜಿಲ್ಲೆಯ	ಪೈಕಿ	ಖಾತೆದಾರನ ಯಾ ಮಾಲೀಕನ ಹೆಸರು	ಸರ್ವೆ ನಂ.	ಖಾಲಿ ನಿವೇಶನ, ಮನೆ (ಹೆಂಚಿನ ಯಾ ಮಣ್ಣಿನ ಮನೆ)	ಒಟ್ಟು ವಿಸ್ತೀರ್ಣ ಚದರ ಗಜ	ಈ ಸ್ವಾ ಉದ್ದ ಅಡಿ	ಅಗಲ ಅಡಿ
1	2	3	4	5	6	7	8	9	10
				ಬಿ ಲಕ್ಷ್ಮೀನಾರಾಯಣ ಶೆಟ್ಟಿ ಮತ್ತು ಲಕ್ಷ್ಮಮ್ಮ	1/1	ಖಾಲಿ ಜಮೀನು	19 ಗಜ ಒಂದು	
				ಜಲಮ್ಮ	1/2	ಖಾಲಿ ಜಮೀನು	12 ಗಜ ಒಂದು	
				ಎನ್ ಬೈರಪ್ಪ	6	ಖಾಲಿ ಜಮೀನು	4 ವಿಸ್ತೀರ್ಣ 26 ಗಜ ಒಂದು	
				ಸೋಗಲ್ಲಿ ಬಿಲ್ಲಿ ಕುಲ್ಲಿ ಕೊಚ್ಚನಪ್ಪ	1/1	ಖಾಲಿ ಜಮೀನು	6 ವಿಸ್ತೀರ್ಣ 7 ಗಜ ಒಂದು	
				ಹುಕ್ಕು ಮುದ್ದಪ್ಪ	1/1	ಖಾಲಿ ಜಮೀನು	7 ವಿಸ್ತೀರ್ಣ 36 ಗಜ ಒಂದು	
				ಬಿ. ಮುನಿಯಪ್ಪ	26/8	ಖಾಲಿ ಜಮೀನು	17 ಗಜ ಒಂದು	
				ಮುನಿನಿ ವೀರಪ್ಪ	26/1	ಖಾಲಿ ಜಮೀನು	17 ಗಜ ಒಂದು	

ಮೈಸೂರು ಗೆಜಿಟ್ಟಿನಲ್ಲಿ ಪ್ರಸಿದ್ಧಪಡಿಸುವದಕ್ಕೋಸ್ಕರ ಗೆಜಿಟ್ಟಿನ ಕಂಪೈಲರಿಗೆ.

ಕಾರ್ಯದರ್ಶಿ

ನಂಬರ್

ಹಾ ರೋ ನಾ ಮೆ

ಅವಶ್ಯಕವಾಗಿದೆ

ಪಡಿಸುವದ್ದೇನೆಂದರೆ :—ಇಪರಿಡಿ ವಿವರಿಸಿರುವ ಸ್ವತ್ತು ಸರ್ಕಾರಿ ಕೆಲಸಕ್ಕೆ ಎಂದರೆ,
ಪರಿ ಜಮಾಸನ್ನು ಹೊಂದುವುದಕ್ಕೆ ಕ್ರಮ ಜರಿಗಿಸಲು ಅಧಿಕಾರ ಕೊಟ್ಟಿದೆ.

ರಕ್ಕೆ ಬೇಕಾಗಿರುವ ವಿಸ್ತೀರ್ಣ				ಚತುರ್ಗಡಿ				ಷರಾ
ಚದರ ಅಡಿ	ಚದರ ಗಜ	ಗುಂಟೆ	ಎಕರೆ	ಪೂರ್ವ	ಪಶ್ಚಿಮ	ಉತ್ತರ	ದಕ್ಷಿಣ	
11	12	13	14	15	16	17	18	19
			16	ಬೈಕಂಪಾಡಿಹಳ್ಳ	ನೈಋತ್ಯಕ್ಕೆ ಸಮುದ್ರ	ಸ.ನಂ 34/2	ಸ.ನಂ 34/3	
		—	2	ಸ.ನಂ 9	ಪಶ್ಚಿಮಕ್ಕೆ	ಸ.ನಂ 34/4	ಸ.ನಂ 34/2	
		—	13	ಸ.ನಂ 9	ಪಶ್ಚಿಮಕ್ಕೆ	ಸ.ನಂ 34/3	ಸ.ನಂ 34/1	
		—	9	ಸ.ನಂ 9	ನೈಋತ್ಯಕ್ಕೆ ಗಣಪ	ಸ.ನಂ 34/2	ಸ.ನಂ 32+33	
		—	15	ಸ.ನಂ 9	ಪಶ್ಚಿಮಕ್ಕೆ ತೋಪಿನ ಮೂಲಕ ರಸ್ತೆ	ಸ.ನಂ 34/1	ಗುಜ್ಜರಕಾಡಿ ಕುಲ್ಲೈಪಾಡಿಗೆ ರಸ್ತೆ	
ಗೆಲ್ಲಕ್ಕೆ ಬೇಕಾಗಿರುವ ವಿಸ್ತೀರ್ಣ ಇಲ್ಲ								
			17	ನಾಲೆ	ಸ.ನಂ 32 34/1, 34/2 34/3	ಬೈಕಂಪಾಡಿಗೆ ರಸ್ತೆ	ಪಶ್ಚಿಮಕ್ಕೆ	
			27	ಸ.ನಂ 8/1	ಬೈಕಂಪಾಡಿಗೆ ರಸ್ತೆ	ಸ.ನಂ 8/2 ಕಡೆಗೆ ರಸ್ತೆ	ಸ.ನಂ 7	
			7	ಸ.ನಂ 8/2	ಬೈಕಂಪಾಡಿಗೆ ರಸ್ತೆ	ಸ.ನಂ 8/2	ಸ.ನಂ 7/1	

ಆಪ್ಪಣೆಯ ಮೇರೆಗೆ,

ಮೈಸೂರು ಸರ್ಕಾರದ ಜನರಲ್ ಮತ್ತು ರೆವಿನ್ಯೂ ಸೆಕ್ರೆಟರಿ

ಗೈಕ್ರೆಸ್, ೫೯ ಕೃಷ್ಣರಾಜೇಂದ್ರ ರೋಡು, ಕೋಟೆ, ಬೆಂಗಳೂರು ಸಿಟಿ.

ತಾರೀಖು

1964 ನೆಯ ವರ್ಷದ 7ನೆಯ ಸೆಪ್ಟಂಬರ್ ಲ್ಯಾಂಡ್ ಅಕ್ವಿಜಿಷನ್ ರೆಗ್ಯುಲೇಷನ್ನಿನ ಒಂದನೆಯ ಪ್ರಕರಣವನ್ನನುಸರಿಸಿ ಇದ್ದ
ಹುದ್ದು ಮೇಲ್ಕಂಡ ರೆಸ್ಯುಲೇಷನಿನ 7 ಮತ್ತು 8 (c) ಪ್ರಕರಣಗಳನ್ನನುಸರಿಸಿ ಬೆಂಗಳೂರು ಸಿಟಿ ಮುನಿಸಿಪಲ್ ಕಮಿಷ

ಹೆಸರು	ಸಿಟಿ	ಬಿಡಿಸ್	ಬೀಡಿ	ಖಾತೆದಾರನ ಯಾ ಮಾಲೀಕನ ಹೆಸರು	ಸರ್ವೆ ನಂ.	ಖಾಲಿ ನಿವೇಶನ, ಮನೆ (ಹೆಂಚಿನ ಯಾ ಮಣ್ಣಿನ ಮನೆ)	ಒಟ್ಟು ವಿಸ್ತೀರ್ಣ ಚದರ ಗಜ	ಈ ಖಾತೆ ಉದ್ದೇ
1	2	3	4	5	6	7	8	9
ಹೊಸಕೆರೆಹಳ್ಳಿ	ಸಿಟಿ	ಬಿಡಿಸ್	ಬೀಡಿ	ಜನಮುನಿಸಾಮಪ್ಪ	34/4	ಹೆಂಚಿನ ಮನೆ ಮತ್ತು ಖಾಲಿ ಜಮೀನು	16ಗುಂ	
				ಕಿಬ್ಬೋಡಿ	34/3	ಕಿಬ್ಬೋಡಿ	2ಗುಂ	
				ಜನವಂತಸಿಂಗ್	34/2	ಹೆಂಚಿನ ಮನೆ ಮತ್ತು ಖಾಲಿ ಜಮೀನು	13ಗುಂ	
				ಎಂಪರಸಿಂಗಮ್ಮನವರು	34/1	ಹೆಂಚಿನ ಮನೆ ಮತ್ತು ಖಾಲಿ ಜಮೀನು	9ಗುಂ	
				ಕೆ ತಿಮ್ಮಯ್ಯ	32/33	ಹೆಂಚಿನ ಮನೆ ಮತ್ತು ಖಾಲಿ ಜಮೀನು	15ಗುಂ	
						ಒಂದು ಕಿರಿಯ ಮನೆ	14ಚ	
				ಎಲ್ಲಪ್ಪ	9	ಹೆಂಚಿನ ಮನೆ ಮತ್ತು ಖಾಲಿ ಜಮೀನು	17ಗುಂ	
				ಎಲ್ಲಪ್ಪ	6	ಕಿಬ್ಬೋಡಿ	27ಗುಂ	
				ಜನಮುನಿಸಾಮಪ್ಪ	7	ಕಿಬ್ಬೋಡಿ	7ಗುಂ	

ಮೈಸೂರು ಗೆಜಿಟ್ಟಿನಲ್ಲಿ ಪ್ರಸಿದ್ಧಪಡಿಸುವದಕ್ಕೋಸ್ಕರ ಗೆಜಿಟ್ಟಿನ ಕಂಪೈಲರಿಗೆ.

ಕ್ಲಾಸ್ಟು

ನಂಬರ್

ಹಾ ರೊ ನಾ ಮೆ

ಸ್ಥ ಪಡಿಸುವದ್ದೇನಂದರೆ —ಇಹರಡಿ ವಿವರಿಸುವ ಸ್ವತ್ತು ಸರ್ಕಾರಿ ಕೆಲಸಕ್ಕೆ ಬೇಕಾಗಿದೆ

ಸ್ವಾಧೀನವನ್ನು ಹೊಂದುವದಕ್ಕೆ ಕ್ರಮ ಜರಿಗಿಸಲು ಅಧಿಕಾರ ಕೊಟ್ಟಿದೆ

ಆವಶ್ಯಕವಾಗಿದೆ

ರಕ್ಕೆ ಬೇಕಾಗಿರುವ ವಿಸ್ತೀರ್ಣ				ಚತುರ್ಗಡಿ				ಷರಾ
ಚದರ ಅಡಿ	ಚದರ ಗಜ	ಗುಂಟೆಗಳು	ಎಕರೆ	ಪೂರ್ವ	ಪಶ್ಚಿಮ	ಉತ್ತರ	ದಕ್ಷಿಣ	
11	12	13	14	15	16	17	18	19
			16	ಖೈನ್ಯಸೀಮೆ	ನೈತೆನೈಕ್ಕು ಗಬ್ಬು	ನ.ನಂ 34/2	ನ.ನಂ 34/3	
		—	2	ನ.ನಂ 9	ಬಿ ಬಿಜೋ	ನ.ನಂ 34/4	ನ.ನಂ 34/2	
		—	13	ನ.ನಂ 9	ಬಿ ಬಿಜೋ	ನ.ನಂ 34/3	ನ.ನಂ 34/1	
		—	9	ನ.ನಂ 9	ನೈತೆನೈಕ್ಕು ಗಬ್ಬು	ನ.ನಂ 34/2	ನ.ನಂ 32 & 33	
		—	15	ನ.ನಂ 9	ಬೀ ಬಿಜೋ ಕೊಂಗನದುಕ್ಕಿನ ತಕ್ಕೆ	ನ.ನಂ 34/1	ಗುಂ ಬೈ ಮಾಡಿದ ಕುಟ್ಟಿಯ ಕೆಳಗಿನ ತಕ್ಕೆ	
ನಿಲ್ಲಿಸಿಂದು ಕೊಳ್ಳಲು ಬಿಡಬೇಕಾಗಿ								
			17	ನಾಲಾ	ನೀ.ನಂ 32 34/1, 34/2, 34/3 ಕೆಳಗೆ	ಖೈ ಖೈನ್ಯಸೀಮೆ	ಬಿ ಬಿಜೋ	
			27	ನ.ನಂ 8/1	ಖೈ ಖೈನ್ಯಸೀಮೆ	ನೈತೆನೈಕ್ಕು ಗಬ್ಬು	ಸು.ನಂ 7	
			7	ಖೀ.ಪಂ 8/2	ಖೈನ್ಯಸೀಮೆ	ಸು.ನಂ 6	ನ.ನಂ 9/2	

ಆಪ್ಪಣೆಯ ಮೇರೆಗೆ,

ಮೈಸೂರು ಸರ್ಕಾರದ ಜನರಲ್ ಮತ್ತು ರೆವಿನ್ಯೂ ಸೆಕ್ರೆಟರಿ

ಸ್ಟಾ. ಇ ಕೃಷ್ಣರಾಜೇಂದ್ರ ರೋಡು, ಕೋಟೆ, ಬೆಂಗಳೂರು ಸಿಟಿ.

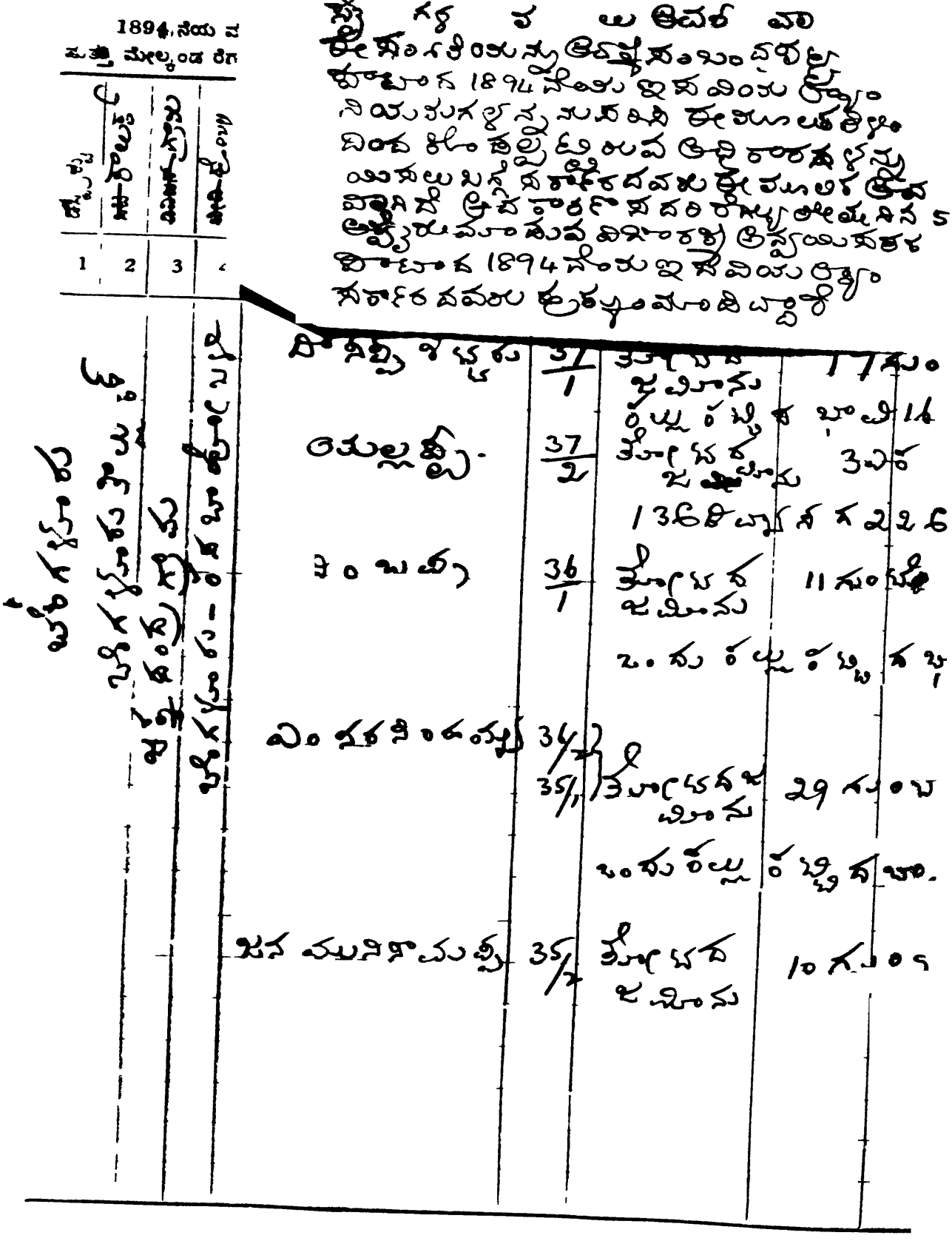

1894 ನೇಯ ಸ
ಮತ್ತು ಮೇಲ್ಕಂಡ ರೀ

ಡ್ಡೆಪ್ಪ	ಸರ್ವೆಲ್ಯಾ	ವಿಸ್ತೀರ್ಣ	ಪೈಕಿ
1	2	3	4

ಸ್ವ ಗ್ರ ವ ಲು ಆವಲ್ ಮಾ
ಈ ಹೊಂಗಳಿಂದಲು ಸ್ಥಾನ ಆವಶ್ಯಕ ಸಂಬಂಧಪಟ್ಟ
ಕೋಟಾಂಗ 1894 ನೇಯು ಇಸವಿಯು ಕ್ಯಾಂ
ನಿಯಮಗಳನ್ನು ಅನುಸರಿಸಿ ಈ ವಾಲೂಲು ತೆಗೆಯಿಂ
ದಿಂದ ಕೊಂಡಲ್ಲಿ ಟಿಂಬವ ಅಧಿಕಾರಿಯವರನ್ನು
ಯಿಸಲು ಬಸ್ಸದಕಾರದವರು ಈ ವಾಲೂಲು ತೆಗೆದ
ವಾಗಿದೆ ಆವಶ್ಯಕಾರ್ಯವಿದರಿಂದ ಅಲ್ಲಿಗೆ ಸಿನ 5
ಅಪ್ಪೀರು ಮಾಡುವ ವಿಷಯದಲ್ಲಿ ಅವ್ವಯಿಸಕ್ಕ
ಕೋಟಾಂಗ 1894 ನೇಯು ಇಸವಿಯು ಕ್ಯಾಂ
ಸರ್ಕಾರದವರು ಕ್ರಮಕ್ಕೆಂ ಮಾಡಿದ್ದಾರೆ

ಹೊಂಗಳ್ಳಿಯ ಸರ್ವೆ ನಂ ಗಳು
ಸರ್ವೆಯ ನಂಬರು ಗಳಿಗೆ ಸೇರಿದ
ಹೊಂಗಳ್ಳಿಯ ಸರ್ವೆ ನಂಬರು ಗಳು

ದೊಡ್ಡಿಶೆಟ್ಟರು 37/1 ತೋಟದ ಜಮೀನು 1 ಗುಂ
೦ಲ್ಲು ೦ಬ್ಬಿಕ ಭೂಮಿ 14
ತುಳ್ಳಪ್ಪ. 37/2 ತೋಟದ ಜಮೀನು 3ಎಕ
136 ಚಿಚ್ಚಾನಕ 26
ತಂಬಯ್ಯ 36/1 ತೋಟದ ಜಮೀನು 11 ಗುಂ
೦ಂದು ೦ಲ್ಲು ೦ಬ್ಬಿಕ ಭೂ
ಲಿಂಗಶೆಟ್ಟಿಂದಯ್ಯ 36/2
35/1 ತೋಟದ ಜಮೀನು 29 ಗುಂ
೦ಂದು ೦ಲ್ಲು ೦ಬ್ಬಿಕ ಭೂ.
ಜನವುನಿಕಾಮಯ್ಯ 35/2 ತೋಟದ ಜಮೀನು 10 ಗುಂ

ಸ್ಯಕವಾಗಿದೆ.

ಹರಾ	19

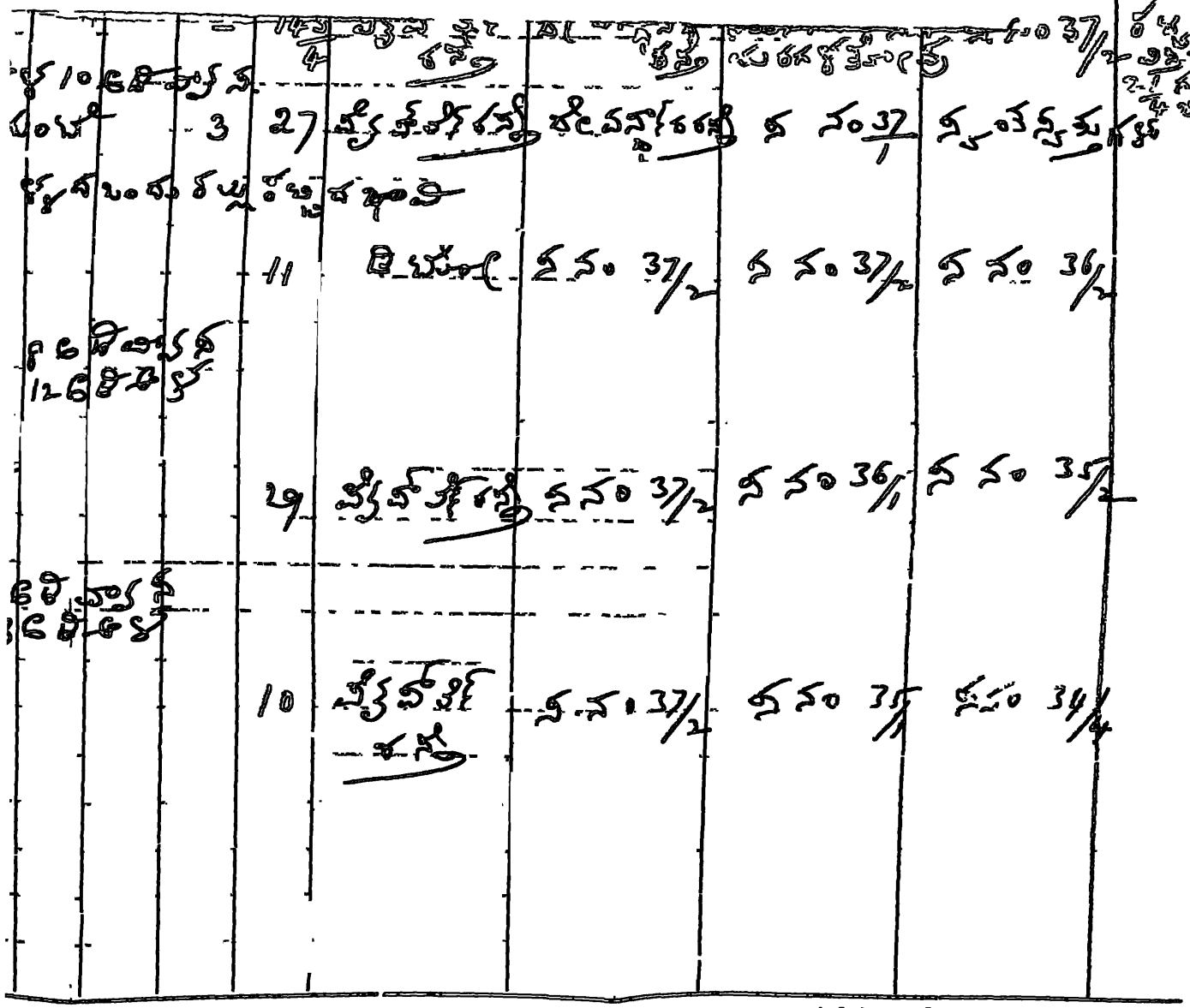

ಅಪ್ಪಣೆಯ ಮೇರೆಗೆ,

ಮೈಸೂರು ಸರ್ಕಾರದ ಜನರಲ್ ಮತ್ತು ರೆವಿನ್ಯೂ ಸೆಕ್ರೆಟರಿ

ಈ ಕೃಷ್ಣರಾಜೇಂದ್ರ ರೋಡು, ಕೋಟೆ, ಬೆಂಗಳೂರು ಸಿಟಿ.

ppendix F G—1]

JECT

Section ML

File No

Serial No

Diary No of letter replied to

No L 2

To

Dear Sir

In Connection

the acqn of lands re

for the formation of an

Extension near the S

Ponds, Malleswaram, I am desired

to request you to kindly let

know the exact extent of the

land required immediately for

being granted to the applicants

who have deposited the amount

for the sites after which

proceedings have to be taken under Sec 6

of the Land Acq

Revised declaration

for the required Sites Kindly

statements may be sent to

General and Revenue Secretariat

( ).

the *19*

te of issue 7/6/40

Signed by

ist of enclosures

Copied by

Examined by

WD 03695—GPL—30 000—29 1 40

~~grant accordingly for publication~~, without any delay.

~~The~~ ~~Journal~~

~~To~~ ~~Chronicle~~ ~~Post~~

~~Bristol~~ ~~Mail~~ ~~Comm~~, ~~Brist~~

~~fm~~ (by name)

~~4/6/40~~

Appendix F G—1]

SUBJECT

Section ml

File No.

Serial No.

No.

Diary No of letter replied to

To The ml Commr, BCiG,
Ito the DC

General and Revenue Secretariat

( )

the *193*

Sir,

With reference to your letter no R1-1045/38-39 dt 3-11-38 re. the acqn of 98.7 acres of land in Jakkasandra, Ranganathapura and Kyalikaval villages, for the formation of an extension for housing the poor people etc, I am directed to state that Govt see no reason to withhold sanction the acquisition under section 17 of the L. A Act and to request you to be so good as to send only preliminary notifications under section 4(1) & 6 of the L.A Act for publication in the Gazette.

In the meanwhile, application

~ Date of issue.

Signed by

the possession of the land is to be taken immediately under section 17 of the L.A Act, the Govt should be in a position to pay the compensation at the time of taking possession. To enquire whether the necessary steps have been taken in this direction and to report the progress made in the disbursement of compensation.

The necessity for the acqn under section 17 of the Act may also be explained.

List of Enclosures

Copied by

Examined by

~~May be called for with~~ deposit may be called for
from ~~the~~ intending purchasers
of the sites in the proposed
extension and see whether
the response ~~to be~~ would be encouraging & then send up formal
declaratory statement
The record received with
your letter of ~~yesterday~~ under reply are
herewith returned

Thanks etc

~~For~~ Secy to Court
Law Dept
for

2
8/11/-
8/11

The draft may be
re-written or typed
as corrected



T S for kindly forwarding
a copy of this on the
margin

Sec
16.7.46

endix F G—1]

UBJECT

Diary No of letter replied to

General and Revenue Secretariat

( )

the *193*

Date of issue

Signed by

t of enclosures

ıe by

Examined by

Section

File No

Serial No

No

To The Mcl Comr, B'lore city

Sir,

Laying out of an extension near the Sowramma Gud at Malleswaram

With reference to the Correspondence ending with your No Ab 160/39 dt 24.2.39 on the above subject I am directed to request you to ~~enquire~~ ascertain whether the City M&C would be willing to ~~take over the~~ ~~the area~~ extension to the extent permitted by the amount of deposit made by the applicants for ~~the~~ laying and to furnish also ~~information~~ full details as to the number of applications for sites and the amount ~~deposited~~ received so far and the area that will

I leave the remaining portion to be taken up by the P W D as funds permit.

WD 0563—GPB—10 000—6 1 39

acquired by
Land not immediately for the purpose
of meeting the present demand
A very early reply is requested
Yours etc

Secy Law Dept
Sir,

The number of applications ~~have~~ have been received for sale in the proposed Ex
-tension Swimming pond at Mallesvaram and
the amount of deposit received so far &
the ~~need~~ municipality are eager to lay
~~out~~ immediately the necessary area required
for the present needs of these applicants and if
the details of the land near to be wanted for the
purpose with a clear plan ~~cannot be the question of the~~
the Lay out of the remaining extent over the
area proposed, is intended to be taken up
by you and is under Consideration
separately

An early reply is requested.

Yours etc

Secy Law

G R. S App F VI—G 2]

SUBJECT

Diary No of letter replied to

General and Revenue Secretariat

( )

the *193*

Section MC

File No. 139-39

Serial No. 9

Proceedings of the Government of His Highness the Maharaja of Mysore.

Date of issue 12-Jan-1940.

Signed by R. T. R.

Read—

Correspondence ending with
Ry. 1045/38-39 dt. 5-2-40
letter no [illegible]/39-40 dt. [illegible]
from the Rev Commr. Bgl.
requesting sanction to the
formation of an Extension
near the Swimming Pond
Malleswaram and the
Order thereon No. 94 dated 31.5.39 sanctioning
acqn of 60 guntas of land
in Jakkasandra Rangana
Hatha Yelahanka Hobli
immediately for the formation of the Extension
aforesaid

Order No 1445-9

The Rev Commr Bgl reports
that [illegible] of various claimants
in the area affected
claims will be finally

May this be—

(i) printed?

(ii) treated as a standing order?

(iii) published in the Gazette, English Part?

(iv) translated?

(v) placed at the disposal of the press?

(vi) published in the Gazette, Kannada Part?

Ashraf Rs 1-8-0 per 29 years and that 236 persons have applied for the sale with necessary deposits and that a sum of Rs 43.975 has been received so far, which will be utilised for paying the compensation towards the acquisition of said lands.

He considers that the scheme would not only be a self-supporting one but would also leave a small return to the mills.

It is also stated that the work would be taken up in the [illegible]

In the circumstances stated above I am pleased to sanction (1) the [illegible] layout of the said estate and (2) the sale of the plots as referred to in the proposals referred to above.

(1) the layout of the said estate as shown in the List of Enclosures to the M.L. No. [illegible]

(2) the acquisition of lands for the extension of 1.4 acres & 20.5 guntas [illegible] as above is sanctioned.

On the recommendation, Rai Sahib is appointed to perform the functions of a Land Commissioner under the Land Acquisition Act and authorised to take over

Copied by

Examined by

G R S App F G 8

GENERAL AND REVENUE SECRETARIAT

(Continuation sheet draft form)

the acqn of the said Properties.

3) Sanction is also accorded under section 17 of the L.A Act to proceed with the acqn urgently.

4) The declaration statements in English and Kannada will be forwarded to the Compiler, Improvt Gazette for publication

5) The cost of acqn of the properties in question will be met out of the deposits received from the applicants for sites.

Hm 10/7/40

Dy Secy to Govt
Law Deptt
31/5/40

To The M'Commr, BCG (This is Press)
The Comptroller
The Commr for R R
The Dy Commr, Bl'r Dt
The Dir of Health

WD 0436—GRB—10,000—17-10-39

PROCEEDINGS OF THE GOVERNMENT OF HIS HIGHNESS

THE MAHARAJA OF MYSORE.

Extn

Read:—

Correspondence ending with letter No.L.1.104 dated 5.7.1940, from the Municipal Commissioner, Bangalore City requesting sanction to (1) the formation of an extension near the Sanjaya Nagar, Ulsoorpet and (2) the acquisition of 24 acres and 31.5 guntas of land in Sankeswara and Bangarappa Villages immediately for the formation of the aforesaid extension.

ORDER No. L445-9/ML139-39-9

Dated, Bangalore, the 12th July 1940.

The Municipal Commissioner, Bangalore City, reports that sites of various dimensions will be laid out in the area referred to above and sold at Rs.1-8-0 per sq.yard and that 436 persons have applied for the sites with necessary deposits and that a sum of Rs.43,375 has been received so far, which will be utilised for paying the compensation towards the acquisition of the said lands. He considers that the scheme would not only be a self-supporting one but would also leave a small surplus to the Municipality. In the circumstances stated, Government are pleased to sanction (1) the layout of the said extension by the Municipal Council and (2) the other proposals for the sale of the sites etc., as referred to above.

2. The acquisition of land to the extent of 24 acres and 31.5 guntas mentioned above is sanctioned. The Municipal Commissioner, Bangalore City is appointed to perform the functions of a Deputy Commissioner, under the Land Acquisition Act and authorised to take order for the acquisition of the said properties.

3. Sanction is also accorded under Section 17 of the Land Acquisition Act to proceed with the acquisition urgently.

4. The declaration statements in English and Kannada will be forwarded to the Compiler, Mysore Gazette for publication.

5. The cost of acquisition of the properties in question will be met out of the deposits received from the applicants for sites.

By order,

Under Secretary to Government,
Local Department.

The Municipal Commissioner, Bangalore City through the President, City Municipal Council, Bangalore.
Comptroller to Government of Mysore.
Commissioner for Land Records and Settlement.
Deputy Commissioner, Bangalore District.
Director of Public Health in Mysore.

Director of Public Health in Mysore.

D. O No. A9-3374
14 35

Office of the Municipal Commissioner,

Dated, Bangalore 27th Novr. 193 5

GEN & REV SEC'Y 2466 I

Dear sir,

In response to your D O. No. L. 3811 dated the 9th instant in regard to the formation of an extension to the east of Lalbagh, I write to say that the matter is before the Municipal Council and their decision will be communicated early.

Yours sincerely,

M Devaraj

A. Subba Rao, Esq., B A., B.L.,
Asst Secretary to Government,
Bangalore.

PROCEEDINGS OF THE GOVERNMENT OF HIS HIGHNESS
THE MAHARAJA OF MYSORE

Read:—

Correspondence ending with letter No.L.1.104 3/3C dated 5.7.1940, from the Municipal Commissioner, Bangalore City requesting sanction to (1) the formation of an extension near the Swimming Pond, Hallesmaram and (2) the acquisition of 24 acres and 31.5, guntas of land in Sankalandra and Manganathapur Villages immediately for the formation of the aforesaid extension.

M.D.F. No. L 445-7/Rev 139-39-7

Date, Bangalore, the 12 July 1940.

The Municipal Commissioner, Bangalore City, reports that sites of various dimensions will be laid out in the area referred to above and sold at Rs.1-8-0 per sq.yard and that 236 persons have applied for the sites with necessary deposits and that a sum of Rs.47,975 has been received so far, which will be utilised for paying the compensation towards the acquisition of the said lands. He considers that the scheme would not only be a self-supporting one but would also leaves a small return to the Municipality. In the circumstances stated, Government are pleased to sanction (1) the layout of the said extension by the municipal council and (2) the other proposals for the sale of the sites etc., as referred to above.

2. The acquisition of land to the extent of 24 acres and 31.5 guntas mentioned above is sanctioned. The Municipal Commissioner, Bangalore City is appointed to perform the functions of a Deputy Commissioner, under the Land Acquisition Act and authorised to take order for the acquisition of the said properties.

3. Sanction is also accorded under Section 17 of the Land Acquisition Act to proceed with the acquisition urgently.

4. The declaration statements in English and Kannada will be forwarded to the Compiler, Mysore Gazette for publication.

5. The cost of acquisition of the properties in question will be met out of the deposits received from the applicants for sites.

By order,
Secretary to Government,
Law Department.

To
The Municipal Commissioner, Bangalore City through the President, City Municipal Council, Bangalore.
The Comptroller to Government of Mysore.
" Commissioner for Land Records and Settlement.
" Deputy Commissioner, Bangalore District.
" Director of Public Health in Mysore.

Under section 6 of the Land Acquisition Act of 1894, the Government of His Highness the Maharaja of Mysore, doe a little or more or less, is needed for a public purpose act, the Municipal Commissioner, Bangalore City Municipali under the Act and directed to take orders for the acquisit ~~— directs that the possession of the~~

Distn	City Taluk	Division Village	Street Holdg	Name of khatedar or owner	S. No. Municipal No.	Vacant site, ho (tiled, terraced mudroofed)	Total extent in yards or A names	Ext Length in ft.	Breadth in ft
1	2	3	4	5	6	7	8	9	10
	= Bangalore =	= Jalkasandra village =	Kasaba Hobli =	Mr Narasappa Setty	37/1	Garden land Stone revetted well 10 ft. dia 18 ft deep	17 Gunta		
				Uchappa	37/2	Garden land Stone revetted well 13 ft. dia 22 ft deep	3 acres and 27 Gunta		
				K M Muniswamiah	36/2 & 36/1	Garden land Stone revetted well 8 ft. dia 17 ft deep	11 Gunta 9 "		
				Narasimhayya	35/1	Garden land Stone revetted well 11 ft. dia 13 ft deep	20 Gu.		
				" Gama Muniswamappa	35/2 & 34/4	Garden land	10 Gunta 16 "		
				K M Muniswamiah	34/3	— do —	2 Gunta		
				" Jayarama Singh	34/2	— do —	13 Gunta		
				" K M Muniswamiah	34/1	— do —	(illegible)		
				" Bhavani Shankar and Narasimhayya	32 & 33	Garden land Stone revetted well 15 ft. dia 16 ft deep	1 acre 3 Gunta		

To

The Compiler, *Mysore Gazette* for publication in three successive issues of the Gazette.

...s section 3.

...ed by the Land Acquisition Amendment Act No. 1 of 1927, ... that the land measuring 24acres 31.55 guntas be the same ... it, for forming sites and under sections 4 and 7 of the same ... is appointed to perform the functions of the Deputy Commissioner ... of the said land. Under sub section (1) of section 17 of the Act ... land may be taken on the expiry of fifteen days from the date ... Act. A plan of the land is kept in the office of the Municipal ... at any time during office hours.

rpose,

Municipal

Area in Sq. yds / Guntas	Ankanam	Running	East	West	North	South	Remarks
12	13	14	15	16	17	18	19
14 3/4			pipe line Road	Temple Road	Mrs. Lands	S no 37/2	
3 9 8			pipe line Road	Temple Road and Private Land	S no 37/1	Halla	
11 9			pipe line Road S no 37/2		S no 37/2	S no 35/1	
20			do	do	S no 34/2	S no 35/2	
26			do	do	S no 35/1	S no 34/3	
2			Halla	Private property	S no 34/4	S no 34/2	
13			do	do	S no 34/3	S no 34/1	
9			do	do	S no 34/2	S no 33+32	
15			9	do	S no 34/1	Road	

Chief Secretary to the Government of
H H the Maharaja of Mysore.

NOL 450 ML 139-39-11

NOTIFIC

Under Section 4 of the Land Acquisition Regulation, 1894, as amended from time

Under Section 5 A it is directed that any person interested in the above property properties

Commissioner in writing after which no objections will be heard.

A plan of the property properties will be available for inspection in the Office of the Municip

District	City	Division or Village	Street Hobli	Name of khatedar or owner	Survey No.	Vacant site, house (tiled, terraced or mudroofed)	Total extent in sq yards or Ankanams	Extent		
								Length in ft.	Breadth in ft	Area
1	2	3	4	5	6	7	8	9	10	11
Bangalore	Bangalore	Jalahalli	Yesvanthpur	M. Yamappa	9	Garden land	17 Gunthas			
				Mukta Yellappa & Basappa Sahukar	6	— Do —	27 Gunthas			
				M. Gangamuniyappa	7	— Do —	7 Gunthas			
				M. Lakshminarayana Setty & Venkatalakshamma	8 1	Garden land with pump house & cattle shed with portico	19 Gunthas			
				M. Chikkappa	3/2	Garden land	12 Gunthas			
Bangalore	Bangalore	Jalahalli Kempapura		Messrs S Krishnappa and others		Garden land (Stone compound wall on the North)				

Bangalore 10-12-40
Forest Revenue & Law Deptt

To

The Compiler, *Mysore Gazette* for publication in three successive issues of the Gazette.

TION No.

ame it is hereby notified that the property/properties described hereunder is/are required for a public purpose, within 30 days after the issue of the notification prefer objections, if any, thereto, to the Municipal Commissioner, City Municipality, Bangalore.

w required			Boundaries				Remarks
Area in Guntas	Ankanams	Running ft.	East	West	North	South	
12	13	14	15	16	17	18	19
17			Halla	3A 1, 2, 3	Halla	Roads	
27			S No 8/1	Pipe line road	Tope	S No 7	
7			S No 8/2	— do —	S No 6	Pipe line road	
19		600	Halla	S No 6	Common Tope	S No 8/2	
12			Halla	Road Pipe line	S No 8/1	Pipe line Road	
11.55							
20			Remaining portion of Burial ground and Halla	Halla	Acquired portion and remaining portion	Gutahalli Hallesharam Road	
31.55							

Chief Secretary to the Government of
H H the Maharaja of Mysore.

Unde

112

Unde

Commissioner in writi

A pl

Whereas it appears to the Government of Mis in Jakkasandra and Ranganathapur village, Bangalore forming sites; notice to that effect is hereby 4(1) of the Land Acquisition Act of 1894, as hereby authorise the Municipal Commissioner, of the Act. Under sub-section 2 of section 17 of ment further direct that, with view of the urgency of the said lands.

E

District	~~City~~ Taluk	~~Division~~ Village	~~Street~~ Hobli	Name of khatedar or owner	Municipal No	Vacant site, hou (tiled, terraced o mudroofed)	Total extent in s yards or Anl nams	Length in ft	Breadth in ft
1	2	3	4	5	6	7	8	9	10
				Mr Basappa Setty	37/1	Garden land Stone revetted Well 10 ora 16 Beap	17 Guntas		
				Yellappa	37/2	Garden land Stone revetted Well 13 ora 22 Beap	30 acres and 27 Guntas		
				" K M Narasimhaiah	36/1 & 36/2	Garden land Stone revetted Well 8' ora 13' Beap	11 Guntas 9 "		
				Narasimhayya	35/1	Garden land Stone revetted Well 11' ora 13 Beap	20 Guntas		
				" Ganna Muniyamma	35/2 & 34/4	Garden land	10 Guntas 16 "		
				K M Narasimhaiah	34/3	— do —	2 Guntas		
				Yenkatasubbaiah	34/2	— do —	13 Guntas		
				" K M Narasimhaiah	34/1	— do —	9 Guntas		

— Bangalore —
— Bangalore —
— Jakkasandra village —
— Kasaba Hobli —

To

The Compiler, *Mysore Gazette*, for publication in three successive issues of the Gazette.

Notification No.

...he [illegible] Maharaja of Mysore, that the undermentioned lands situated ... e,
... ...lore District, are needed for a public purpose to wit. for ...
... ...hom it may concern, in accordance with the provisions of section ... ...nicipal
... Land Acquisition Amendment Act No. 1 of 1927 and the Government ...
... ...unicipality, to exercise the powers conferred by section 4(2) ...
... ...uisition Act of 1894, as amended by act No. 1 of 1927, the Govern...
..., the provisions of section 5 A shall not apply to the acquisition ...

...ow required

Area in	Ankanams	Running ft.	East	West	North	South	Remarks
12	13	14	15	16	17	18	19
14 A/a			pipe line Road	Temple Land	Mrl lands	S.No 37/2	
9.8			pipe line Road	Temple land, S.No 37/1 and pipe line land		Halla	
11/9			pipe line Road	S.No 37/2	S.No 37/2	S.No 35/1	
20			— do —	— do —	S.No 26/2	S.No 35/2	
26			— do —	— do —	S.No 35	S.No 34/3	
2			Halla	Forest property	S.No 34/2	S.No 34/2	
13			— do —	— do —	S.No 34/3	S.No 34/1	
9			— do —	— do —	S.No 34/2	S.No 33 + 32	

Chief Secretary to the Government of
H H the Maharaja of Mysore.

No L 450 ml 131-39-10
dtd 12-7-40

NOTIFIC

Under Section 4 of the Land Acquisition Regulation, 1894, as amended from time

viz

Under Section 5 A it is directed that any person interested in the above property properties

Commissioner in writing after which no objections will be heard.

A plan of the property properties will be available for inspection in the Office of the Municip

District	City Taluk	Division Village	Street Hobli	Name of khatedar or owner	Municipal No.	Vacant site, house (tiled, terraced or mudroofed)	Total extent in sq. yards or Anka-nams	Extent		
								Length in ft.	Breadth in ft	A— in
1	2	3	4	5	6	7	8	9	10	
Bangalore	Bangalore	Jt. Kasaba	Kasaba	Mr Bhavani Shankar and Nanjayamma	32 & 33	Garden land & stone revetted well in E'ward	10 Gunt 5" "			
				Mr Yerappa	9	Garden land	17 Gunts			
				Mrs Yellappa & Venkappa Setty	6	— DO —	27 Gunts			
				Mr Ganna Muniswamappa	7	— DO —	7 Gunts			
				Mr Lakshmana Nayaka Setty & Venkata-lakshamma	8/1	Garden Rock Terrace Wall & Pucca well	19 Gunts			
				Mr Challappa	8/2	Garden land	12 Gunts			
Bangalore	Bangalore	Jt. Kasaba	Kasaba	Mrs S Kuchanayakamma & others		Garden land stone revetted kutcha well				

Borjordar
Hm 30/7/40
for Dy to Land
Law Sec

To

The Compiler, *Mysore Gazette*, for publication in three successive issues of the Gazette.

TION No. .

time it is hereby notified that the property/properties described hereunder is/are required for a public purpose, within 30 days after the issue of the notification prefer objections, if any, thereto, to the Municipal Commissioner, City Municipality, Bangalore.

ı required			Boundaries				
Area in Sq.ft.	Ankanams	Running ft.	East	West	North	South	Remarks
12	13	14	15	16	17	18	19
15			s no 9	Private property & no 3 & 4		Road	
17			[illegible]	[illegible]	[illegible]	[illegible]	
27			s no 3/1	property and C Tope & no 4			
7			s no 3/2	— do — & s no 6		property and Road	
19			Halla	C	[illegible] & s no 3/2		
12		600	Halla & s no 4 and property		s no 3/1	property and Road	
11.55							
20			Remaining portion Burnal ground and Halla	Halla	Acquired portion and remaining portion	Gattahalli Halleswarapura Road	
31.55							

S Nanjunda Rao
Municipal Commissioner &
Land Acquisition Officer
Bangalore City.
5/7/40

Chief Secretary to the Government of
H H the Maharaja of Mysore.

1894 ನೆಯ ವರ್ಷ
5 a ಪ್ರಕರಣವನ್ನು ಅನ
ಸುವುದಿಲ್ಲ ಸದರಿ ಸ್ವತ್ತಿ

1	2	3	4



ಮೈಸೂರು ಗೆಜಿಟ್ಟಿನಲ್ಲಿ ಪ್ರಸಿದ್ಧಪಡಿಸುವದಕ್ಕೋಸ್ಕರ ಗೆಜಿಟ್ಟಿನ ಕಂಪೆಲರಿಗೆ.

ಕವಾಗಿದೆ.

ಸ್ಸಿ ಅಂಗೀಕರಿ

ಪಡಾ

19

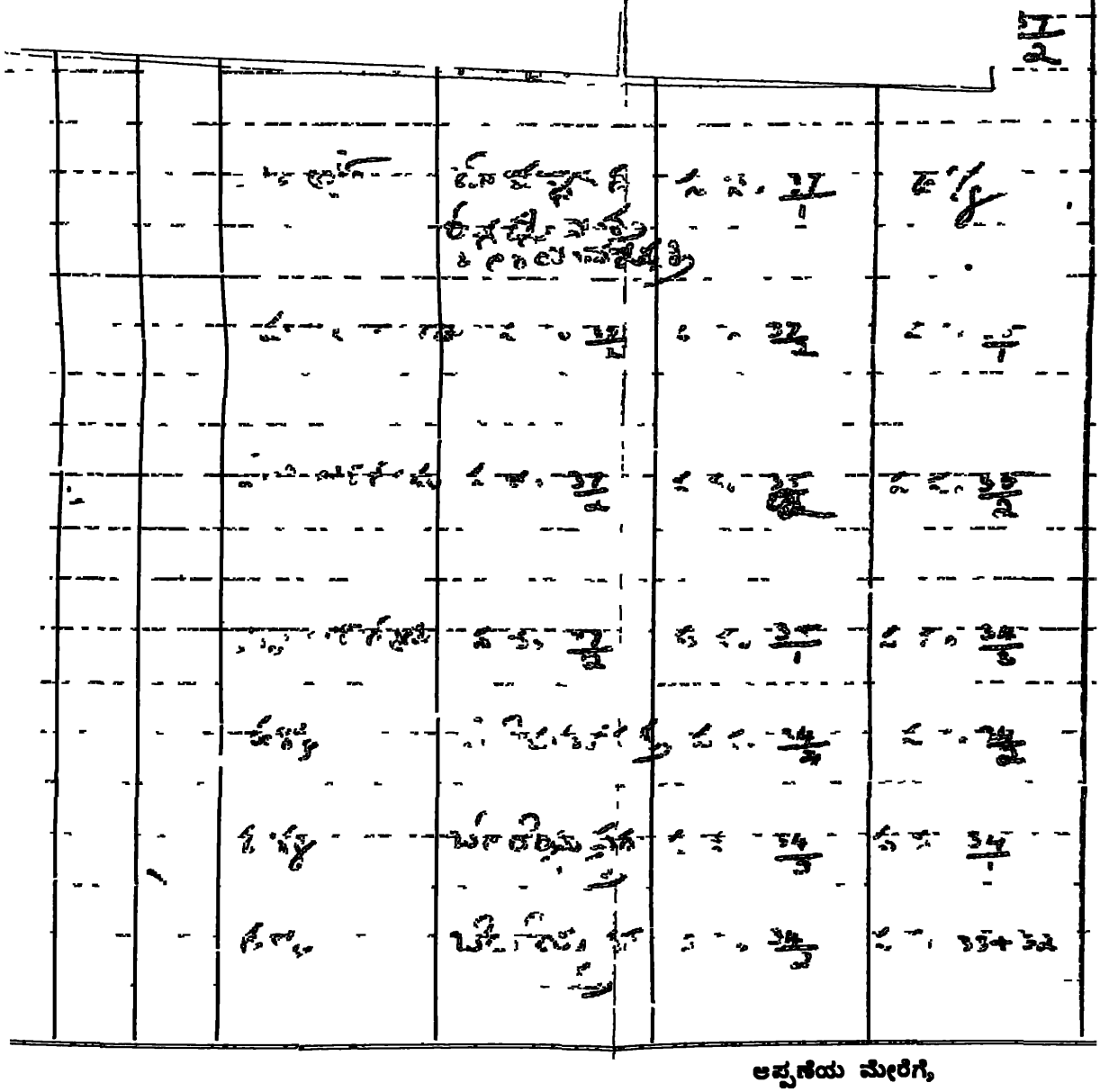

ಅಪ್ಪಣೆಯ ಮೇರೆಗೆ,

ಮೈಸೂರು ಸರ್ಕಾರದ ಜನರಲ್ ಮತ್ತು ರೆವಿನ್ಯೂ ಸೆಕ್ರಿಟೆರಿ

ನಂ ೭೭೬೦ ಇಸ್ತಿ ೩೯-೨೯-೧೦

ತಾರೀಖು ... ...

ದಿ 12-7-40

ಇ ಸ್ತಿ ಹಾ

1894 ನೆಯ ವರ್ಷದ 4ನೆಯ ನಂಬರ್ ಲ್ಯಾಂಡ್ ಅಕ್ವಿಜಿಷನ್ ರೆಗ್ಯುಲೇಷನ್ನಿನ 4ನೆಯ ಪ್ರಕರಣವನ್ನನುಸರಿಸಿ ಇದರೀಂದ ಪ್ರಸಿದ್ಧಪಡಿ
೬ a ಪ್ರಕರಣವನ್ನು ಅನುಸರಿಸಿ ಸದರಿ ಸ್ವತ್ತಿನಲ್ಲಿ ಹಕ್ಕುಳ್ಳವರು ಈ ಇಸ್ತಿಹಾರ್ ನಾಮೆಯನ್ನು ಪ್ರಕಟಣೆಯ 30 ದಿವಸಗಳೊಳಗಾಗಿ ತಮ
ಸುವುದಿಲ್ಲ ಸದರಿ ಸ್ವತ್ತಿನ ನಕ್ಷೆಯನ್ನು ಅಮಾಯಿಷಿ ಬಗ್ಗೆ ಬೆಂಗಳೂರು ಸಿಟಿ ಮುನಿಸಿಪಲ್ ಕಮಿಷನರ್‌ರವರ ಆಫೀಸಿನಲ್ಲಿ ಇಡಲ್ಪಟ್ಟಿರುತ್ತೆ

ಕ್ರಮ ಸಂಖ್ಯೆ	ಸರ್ವೆ ನಂಬರ್	ಹಿಸ್ಸಾ ನಂಬರ್	ಬೀದಿ ಅಥವಾ ಪೇಟೆ	ಖಾತೆದಾರನ ಯಾ ಮಾಲೀಕನ ಹೆಸರು	ಸರ್ವೆ ನಂಬರ್‌ಗಳಲ್ಲಿ ಸೇರಿಸಿರುವ ಜಮೀನಿನ ವಿಸ್ತೀರ್ಣ	ಖಾಲಿ ನಿವೇಶನ, ಮನೆ (ಹೆಂಚಿನ ಯಾ ಮಣ್ಣಿನ ಮನೆ)	ಒಟ್ಟು ವಿಸ್ತೀರ್ಣ ಜಮೀನಿನ ವಿಸ್ತೀರ್ಣ	ಈಗ ಸರ್ಕಾರಕ್ಕೆ ಆ		
								ಬುದ್ಧ ಪಡಿ	ಬಗ್ಗೆ ಪಡಿ	ಪಡಿ
1	2	3	4	5	6	7	8	9	10	11

ನಂಬರ್ 1

ಇದರಡಿ ಎವರಿಸಿರುವ ಸ್ವತ್ತು ಸರ್ಕಾರಿ ಕೆಲಸಕ್ಕೆ, ಎಂದರೆ, ಬೆಂದ್ದಾಗ್ಯೂ ಮುನಿಸಿಪಲ್ ಕಮಿಷನರಿಗೆ ಅಳಿಸತಕ್ಕದ್ದು ಪ ಮುಟ್ಟಿ

2

ಸ್ತೀರ್ಣ

ಚಕ್ಕ ನಂ ಕಳೆದ ನಂತರ ಯಾವ ತಕರಾರುಗಳನ್ನೂ ಅಂಗೀಕರಿ

ಅವಶ್ಯಕವಾಗಿದೆ

ಅಂಕಣಗಳು	ಸ್ಕೇಡು	ಪೂರ್ವ	ಪಶ್ಚಿಮ	ಉತ್ತರ	ದಕ್ಷಿಣ	ಷರಾ
13	14	15	16	17	18	19
		ಸಂ ಸ 9	ಸ ಸಂ	4		
		ಸ ಸಂ 3/1	ಸ ಸಂ 34/1			
		ಸ ಸಂ 3/1	ಸ	ಸ	7	
		ಸ 3/2	ಸ	6		
		ಸ್ಕೂಲ್	ಸ ಸಂ 6	ಸ	3/2	
600						
		ಸ್ಕೂಲ್	ಸ ಸಂ 7	1/1		
		ಸ ಸಂ 3 ಸ್ಕೂಲ್	ಸ್ಕೂಲ್			

ತಪ್ಪಸೆಯ ಮೇರೆಗೆ,

ಸಿ ಕೋಡು ಕೋಟೆ ಬೆಂಗಳೂರು ಸಿಟಿ

Municipal Commissioner
Land Acquisition Officer
Bangalore City.

ಮೈಸೂರು ಸರ್ಕಾರದ ಜನರಲ್ ಸ್ವತ್ತು ರೆವಿನ್ಯೂ ಸೆಕ್ರೇಲಿ

1894 నేయ వర్షదద 4
5 a ప్రకరణవన్ను అనుసరి
సువుదిల్ల సదరి స్వత్తిన న

1	2	3	4

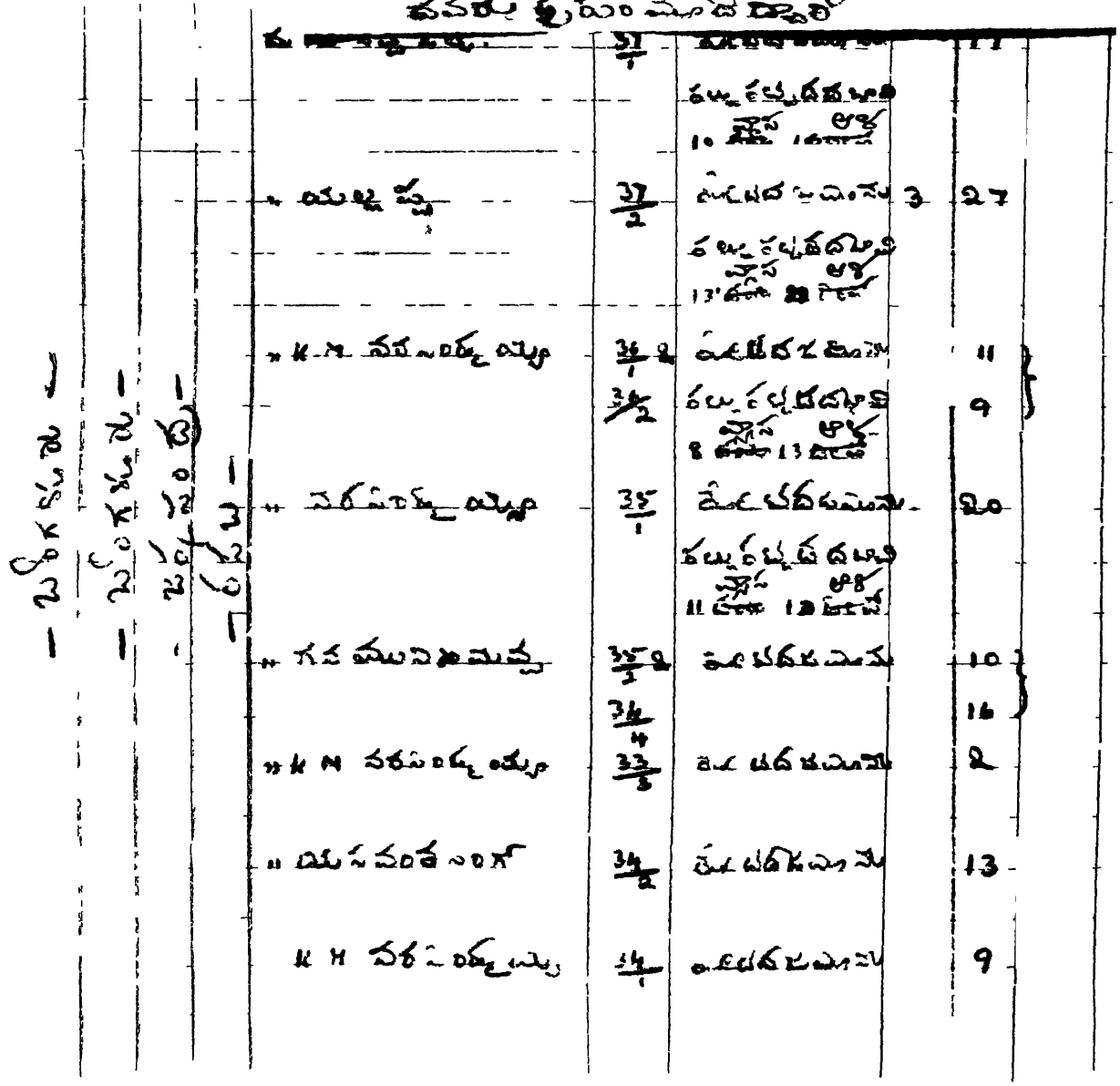

మైసూరు గెజిట్టనల్లి ప్రసిద్ధపడిసువదక్కోస్కర గెజిట్టన కంపైలరిగే

ಅಂಗೀಕರಿ

ಪರಾ

19

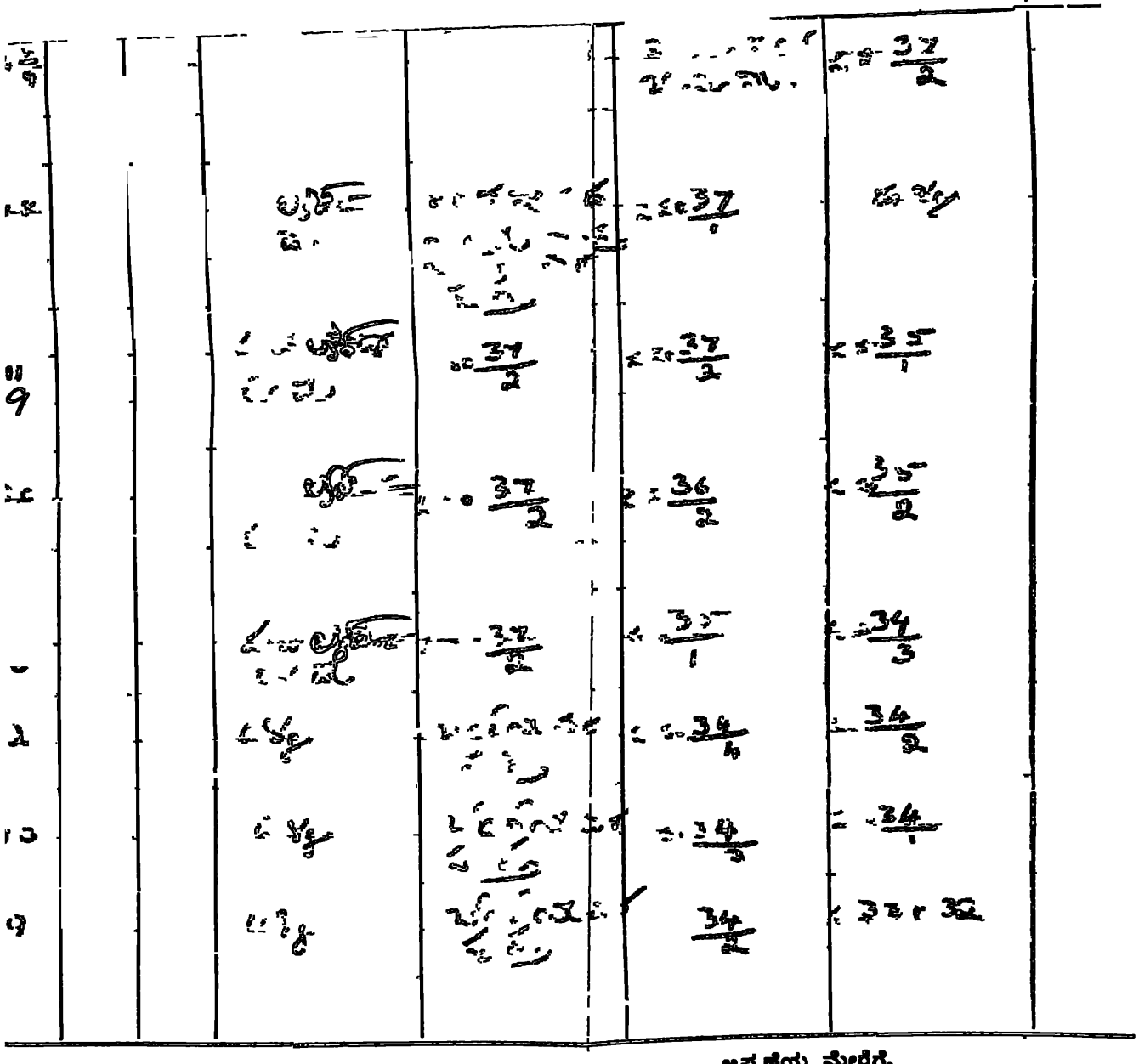

ಅಪ್ಪಣೆಯ ಮೇರೆಗೆ,

ಮೈಸೂರು ಸರ್ಕಾರದ ಜನರಲ್ ಮತ್ತು ರೆವಿನ್ಯೂ ಸೆಕ್ರೆಟರಿ

ಬಂದ್ರ ಪೋಸ್ಟು, ಕೋಲಿ, ಬೆಂಗಳೂರು ಸಿಟಿ.

No 2 List ML139-61 11

ತಾರೀಖು. 12 ಫೆ 62

ಇ ಸ್ಟಿ ಹ

1894 ನೆಯ ವರ್ಷದ 4ನೆಯ ನಂಬರ್ ಲ್ಯಾಂಡ್ ಅಕ್ವಿಜಿಷನ್ ರೆಗ್ಯುಲೇಷನ್ನಿನ ೫ನೆಯ ಪ್ರಕರಣವನ್ನನುಸರಿಸಿ ಇದರಿಂದ ಪ್ರಸಿದ್ಧ
೬ ಎ ಪ್ರಕರಣವನ್ನು ಅನುಸರಿಸಿ ಸದರಿ ಸ್ವತ್ತಿನಲ್ಲಿ ಹಕ್ಕುಳ್ಳವರು ಈ ಇಸ್ತಿಹಾರ್ ನಾಮೆಯನ್ನು ಪ್ರಕಟಿಸಿದ 30 ದಿವಸಗಳೊಳಗಾಗಿ
ಸುವುದಿಲ್ಲ ಸದರಿ ಸ್ವತ್ತಿನ ನಕ್ಷೆಯನ್ನು ಅಜಮಾಯಿಷಿ ಬಗ್ಗೆ ಬೆಂಗಳೂರು ಸಿಟಿ ಮುನಿಸಿಪಲ್ ಕಮಿಷನರ್‌ರವರ ಆಫೀಸಿನಲ್ಲಿ ಇಡಿಸಿದ್ದೆ

ಸರ್ವೆ ನಂಬರ್	ಹಿಸ್ಸ	ಸಬ್ ಡಿವಿಷನ್	ಹೆಸ್ಸಿ ಬಿಡಿ	ಖಾತೆದಾರನ ಯಾ ಮಾಲೀಕನ ಹೆಸರು	ಮುನಿಸಿಪಲ್ ನಂ.	ಖಾಲಿ ನಿವೇಶನ, ಮನೆ (ಹೆಂಚಿನ ಯಾ ಮಣ್ಣಿನ ಮನೆ)	ಒಟ್ಟು ವಿಸ್ತೀರ್ಣ ಚದರ ಗಜ	ಈಗ ಸರ್ಕಾರ	
								ಉದ್ದ ಅಡಿ	ಅಗಲ ಅಡಿ
1	2	3	4	5	6	7	8	9	10

ಮೈಸೂರು ಗೆಜಿಟ್ಟಿನಲ್ಲಿ ಪ್ರಸಿದ್ಧ ಪಡಿಸುವದಕ್ಕೋಸ್ಕರ ಗೆಜಿಟ್ಟಿನ ಕಂಪೈಲರಿಗೆ.

ಕ್ಯಾಪ್ಟನ್ ಪ್ರೆಸ್ (

ನಂಬರ್

...ಡಿ ವಿವರಿಸಿರುವ ಸ್ವತ್ತು ಸರ್ಕಾರಿ ಕೆಲಸಕ್ಕೆ ಪಾಂದಲ್ಲಿ, ಅವಶ್ಯಕವಾಗಿದೆ.
...ನಿದ್ದಾಗ್ಗೆ ಮುನಿಸಿಪಲ್ ಕಮಿಷನರಿಗೆ ತಿಳಿಸತಕ್ಕದ್ದು ವಾಯಿದೆ ಕಳೆದ ನಂತರ ಯಾವ ತಕರಾರುಗಳನ್ನೂ ಅಂಗೀಕರಿ

ವಿಸ್ತೀರ್ಣ		ಚತುರ್ಗಡಿ				ಷರಾ
ಅಂಕಣಗಳು	ಸೂಚಿಸಿ	ಪೂರ್ವ	ಪಶ್ಚಿಮ	ಉತ್ತರ	ದಕ್ಷಿಣ	
13	14	15	16	17	18	19

ಆಪ್ಪಣೆಯ ಮೇರೆಗೆ,

ಮೈಸೂರು ಸರ್ಕಾರ್ ಜನರಲ್ ಮತ್ತು ರೆವಿನ್ಯೂ ಸೆಕ್ರೆಟರಿ

...ಟಂಪ್ರ ರೋಡು, ಕೋಟೆ, ಬೆಂಗಳೂರು ಸಿಟಿ.

Municipal Commissioner
Land Acquisition Office
Bangalore City